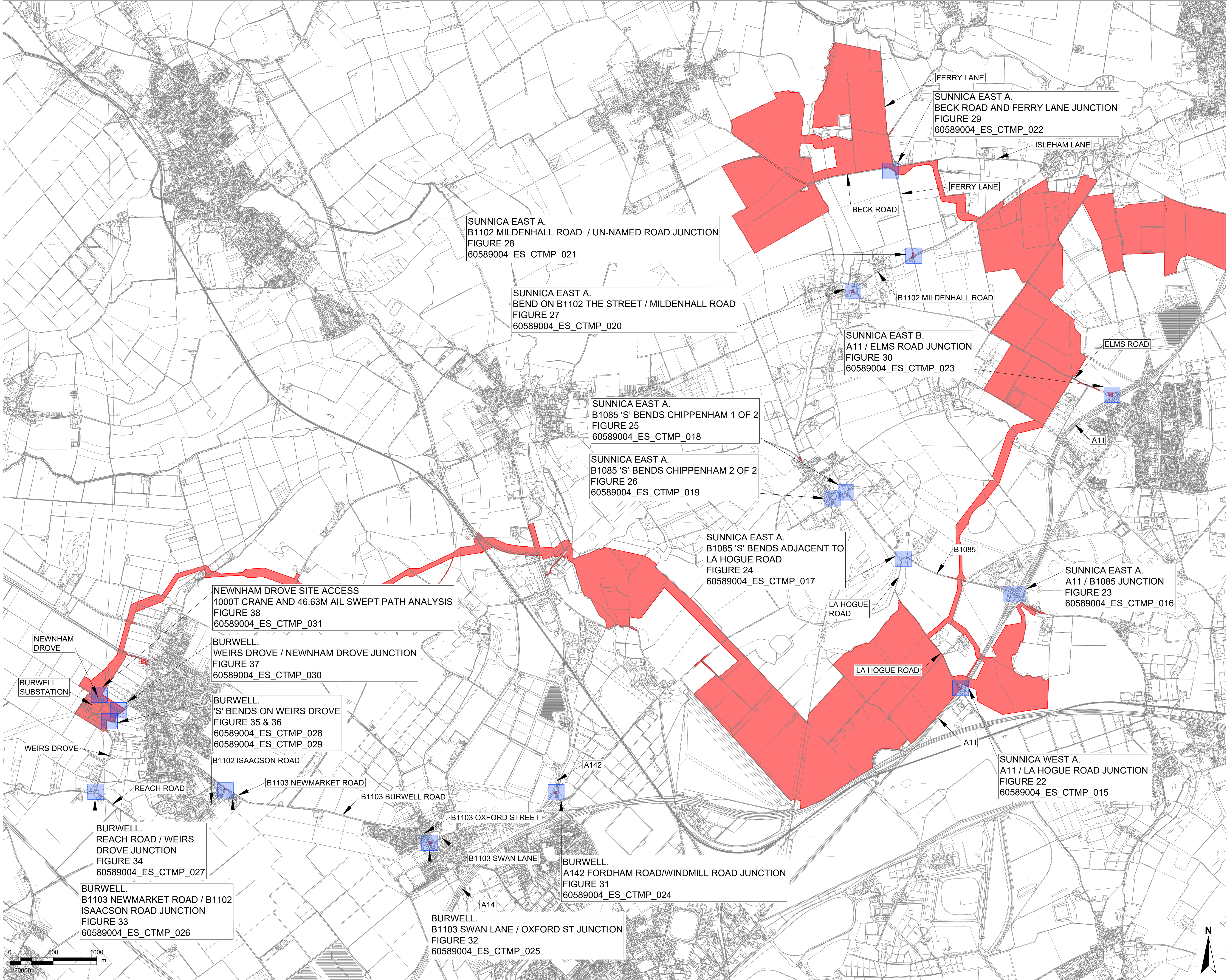


## Annex D – Crane and AIL Routes Review Drawings



ISO A1 594mm x 841mm  
Filename: E:\PROJECTS\SUNNICA\CA\60589004\_ES\_CTMP\_014.DWG  
Last saved by: HATTONCM  
Last Plotted: 2022-11-18



THIS DRAWING IS TO BE USED ONLY FOR THE PURPOSE OF  
ISSUE THAT IT WAS ISSUED FOR AND IS SUBJECT TO  
AMENDMENT

**LEGEND**

ORDER LIMITS

Notes:


- THIS DRAWING IS BASED ON ORDNANCE  
SURVEY MASTERMAP MAPPING.
- FOR DETAILS OF SWEEP PATH ANALYSIS,  
REFER TO INDIVIDUAL FIGURES.

Copyright:  
Contains OS data © Crown copyright and database right 2019  
NOTE:  
Document Reference: EN010106/APP/6.3  
APFP Regulation: 5(2)(a)

Purpose of Issue  
**FOR DCO SUBMISSION**

Client  
**SUNNICA Ltd**

Project Title




Drawing Title  
**FIGURE 21  
LOCATION OF  
AIL AND CRANE SWEEP PATH  
ANALYSIS DRAWINGS**

Drawn	Checked	Approved	Date
CH	CCAL	CCAR	08/08/2022

AECOM Internal Project No. 60589004  
Scale @ A1 1:20,000

THIS DOCUMENT HAS BEEN PREPARED PURSUANT TO AND  
SUBJECT TO THE TERMS OF AECOM'S APPOINTMENT BY ITS  
CLIENT. AECOM ACCEPTS NO LIABILITY FOR ANY USE OF THIS  
DOCUMENT OTHER THAN BY ITS ORIGINAL CLIENT OR  
FOLLOWING AECOM'S EXPRESS AGREEMENT TO SUCH USE,  
AND ONLY FOR THE PURPOSES FOR WHICH IT WAS PREPARED  
AND PROVIDED.

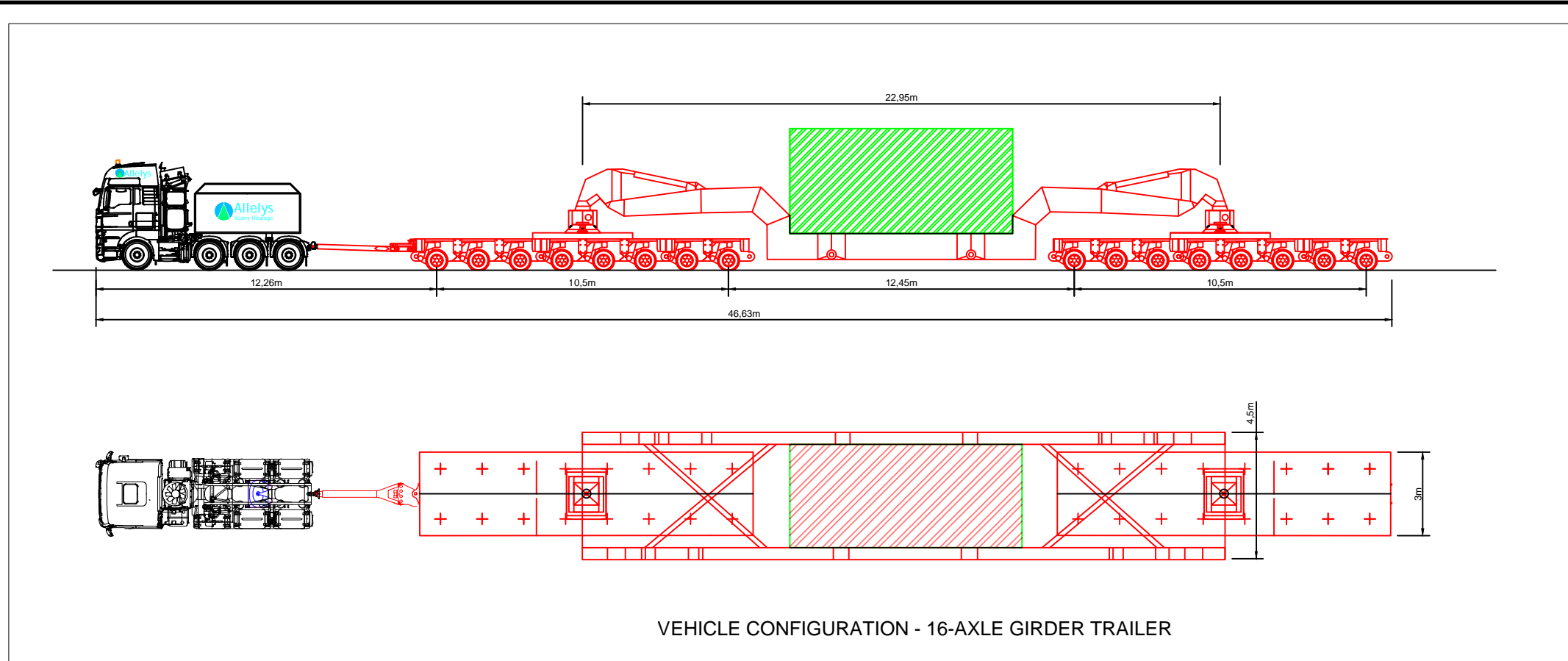
AECOM  
Unit 1 Wellbrook Court,  
Girton,  
Cambridge, CB3 0NA  
United Kingdom  
Telephone (01223) 488000  
www.aecom.com



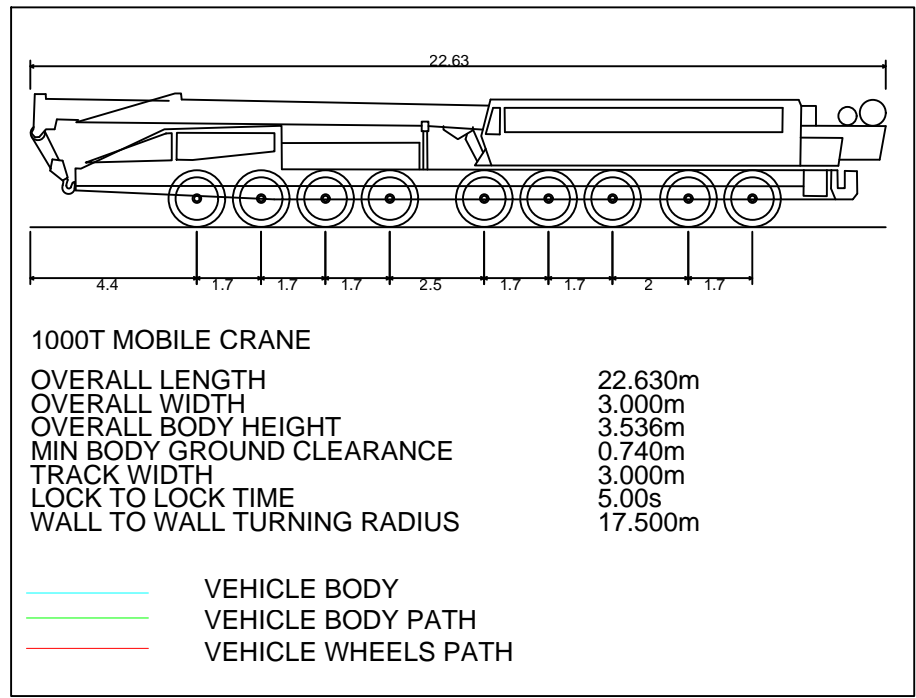
Drawing number	Rev
60589004_ES_CTMP_014	0



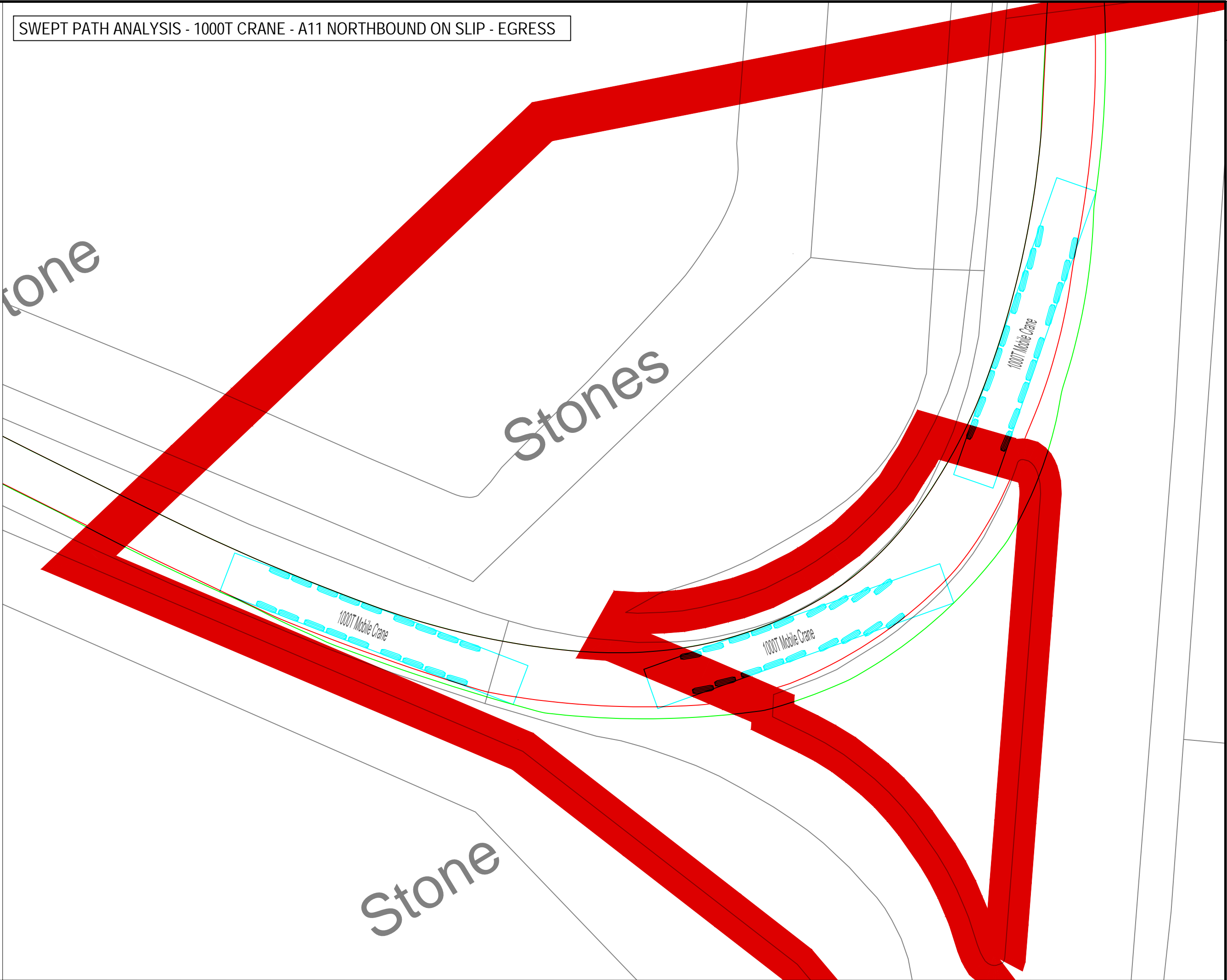
ISO A1 594mm x 841mm  
Filename: E:\PROJECTS\SUNNICA\CA\06589004\_ES\_CTMP\_015.DWG  
Last saved by: HATTONCM  
Last Plotted: 2022-08-08



VEHICLE CONFIGURATION - 16-AXLE GIRDER TRAILER



SWEPT PATH ANALYSIS - 1000T CRANE - A11 NORTHBOUND ON SLIP - EGRESS



THIS DRAWING IS TO BE USED ONLY FOR THE PURPOSE OF ISSUE THAT IT WAS ISSUED FOR AND IS SUBJECT TO AMENDMENT

**LEGEND**

- EXISTING ROAD
- APPROXIMATE OUTER WHEEL TRACK OF TRACTOR UNIT / TRAILER BOGEYS (REFER NOTES)
- OVER SAIL OF TRAILER GIRDER SECTION
- PROPOSED SITE ENTRANCE
- EXISTING TREES / VEGETATION
- EXISTING HEDGES / VEGETATION
- EXISTING ROAD SIGN
- EXISTING STREET FURNITURE (LAMP POST, BOLLARD, EP, TP, etc.)
- SITE BOUNDARY

**NOTES:**

- THIS DRAWING IS BASED ON ORDNANCE SURVEY MASTERMAP MAPPING, AND AS SUCH, ALL INFORMATION SHOWN IS APPROXIMATE ONLY.
- ALL ROAD WIDTHS SHOWN, AS WELL AS POSITIONS OF EXISTING STREET FURNITURE, ARE APPROXIMATE ONLY.
- VEHICLE TRACKING SHOWN IS INDICATIVE ONLY, AND REPRESENTS ASSUMED DELIVERY ROUTE(S) AND APPROXIMATE VEHICLE SIZE ANTICIPATED FOR TRANSFORMER DELIVERY. SPECIFIC VEHICLE TO BE DETERMINED BY EQUIPMENT SUPPLIER / HAULIER.
- DEFINITIVE VEHICLE TRACKING OF SPECIFIC DELIVERY VEHICLE TO BE CARRIED OUT BY HAULIER, TO ENSURE DESIRED MANOEUVRES ARE ACHIEVABLE, AND TO CONFIRM ANY REQUIRED ROAD WIDENING, TEMPORARY WORKS, etc.

Copyright: Contains OS data © Crown copyright and database right 2019  
NOTE: Document Reference: EN010106/APP/6.3  
APFP Regulation: 5(2)(a)

Purpose of Issue  
**FOR DCO SUBMISSION**

Client  
**SUNNICA Ltd**

Project Title

Drawing Title  
**FIGURE 22  
SUNNICA WEST A.  
A11/ LA HOGUE ROAD  
JUNCTION**

Drawn CH	Checked CCAL	Approved CCAR	Date 08/08/2022
-------------	-----------------	------------------	--------------------

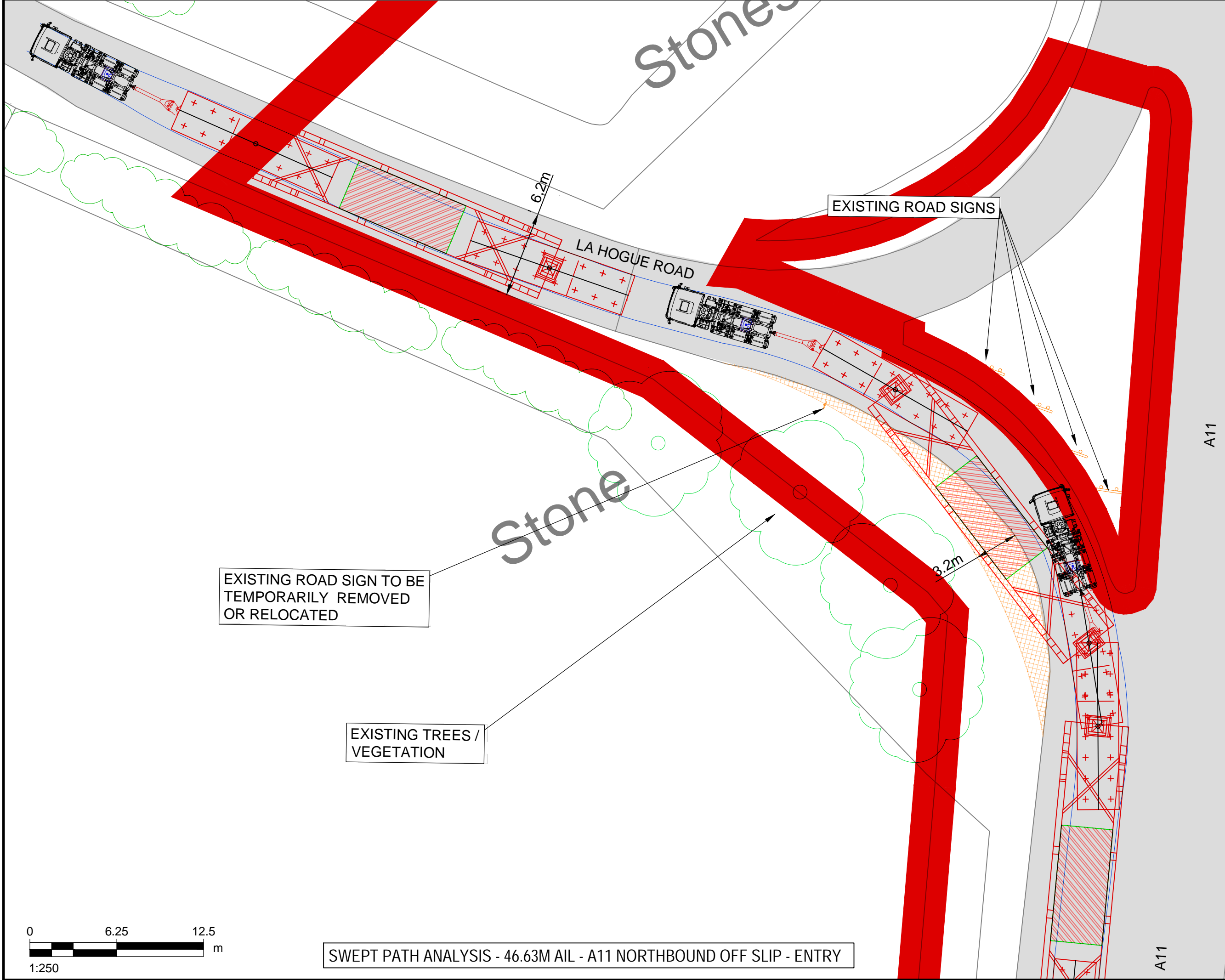
AECOM Internal Project No. <b>60589004</b>	Scale @ <b>A1 1:250</b>
---	--------------------------------

THIS DOCUMENT HAS BEEN PREPARED PURSUANT TO AND SUBJECT TO THE TERMS OF AECOM'S APPOINTMENT BY ITS CLIENT. AECOM ACCEPTS NO LIABILITY FOR ANY USE OF THIS DOCUMENT OTHER THAN BY ITS ORIGINAL CLIENT OR FOLLOWING AECOM'S EXPRESS AGREEMENT TO SUCH USE, AND ONLY FOR THE PURPOSES FOR WHICH IT WAS PREPARED AND PROVIDED.

AECOM  
Unit 1 Wellbrook Court,  
Girton,  
Cambridge, CB3 0NA  
United Kingdom  
Telephone (01223) 488000  
www.aecom.com

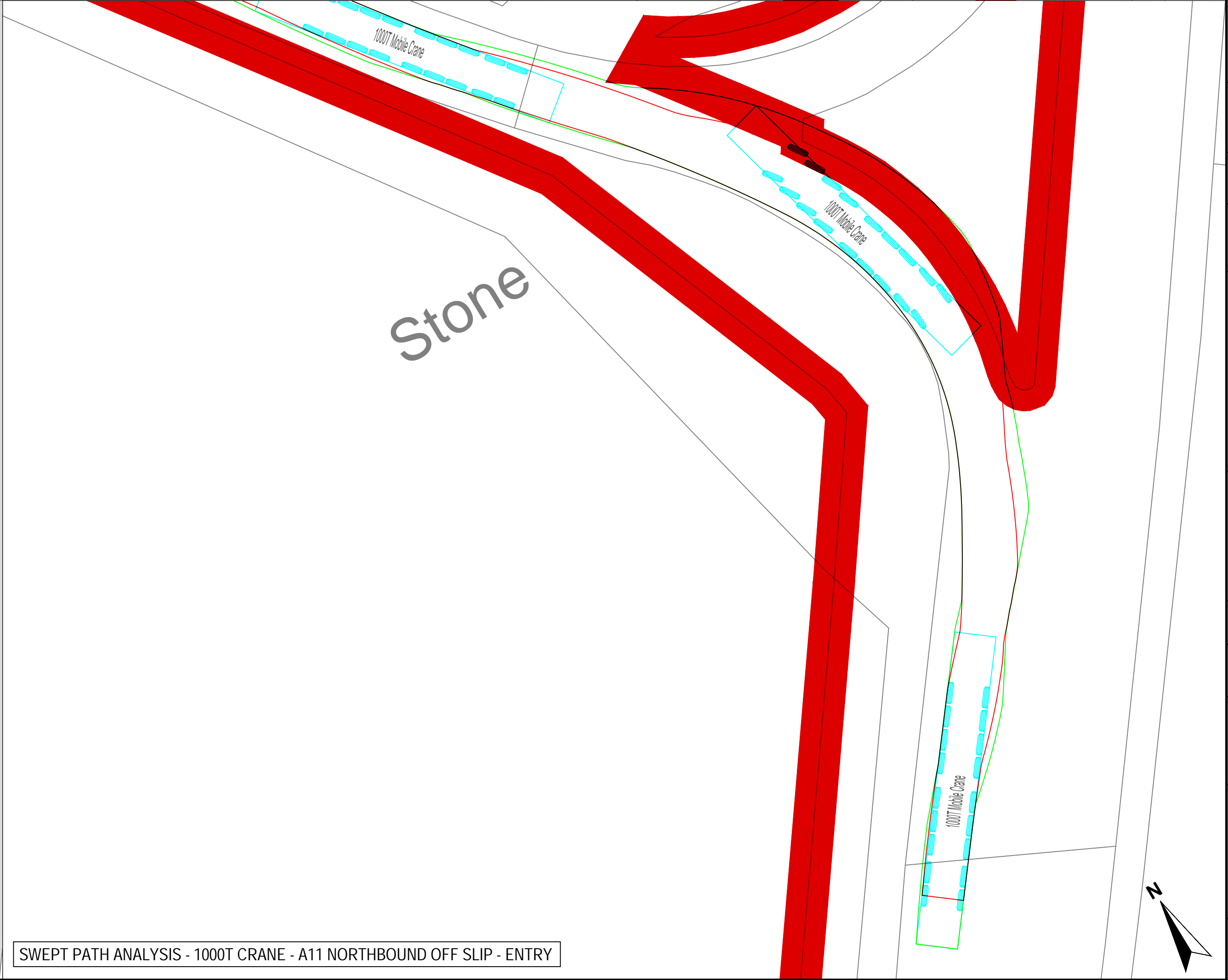
**AECOM**

Drawing number <b>60589004_ES_CTMP_015</b>	Rev <b>0</b>
---	-----------------



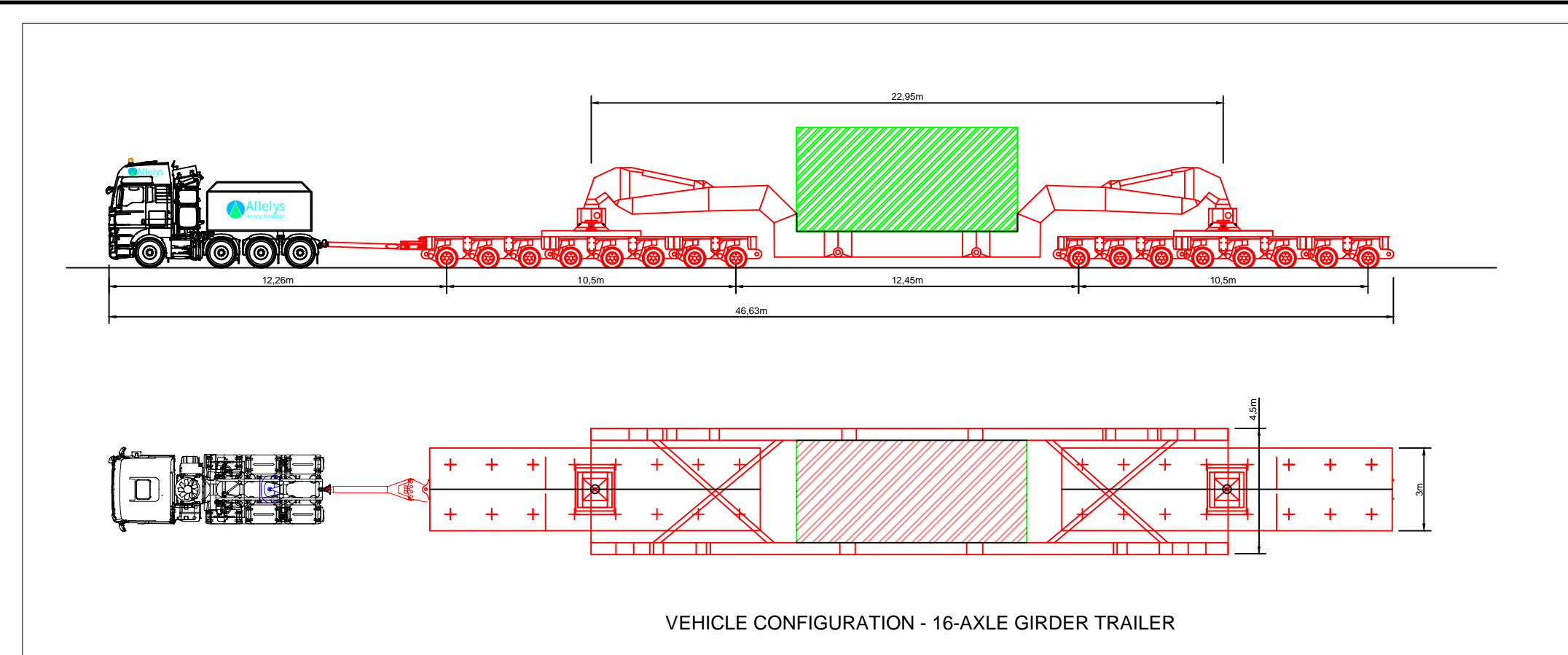
SWEPT PATH ANALYSIS - 46.63M AIL - A11 NORTHBOUND OFF SLIP - ENTRY

SWEPT PATH ANALYSIS - 1000T CRANE - A11 NORTHBOUND OFF SLIP - ENTRY

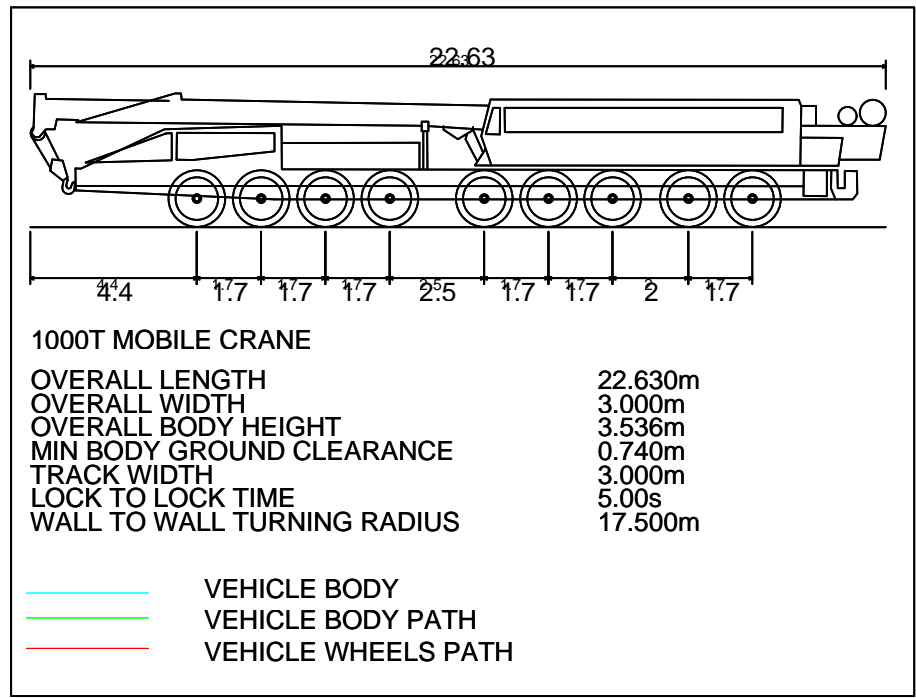




ISO A1 594mm x 841mm  
Filename: E:\PROJECTS\SUNNICA\CA\60589004\_ES\_CTMP\_016.DWG Last saved by: HATTONCM Last Plotted: 2022-08-08

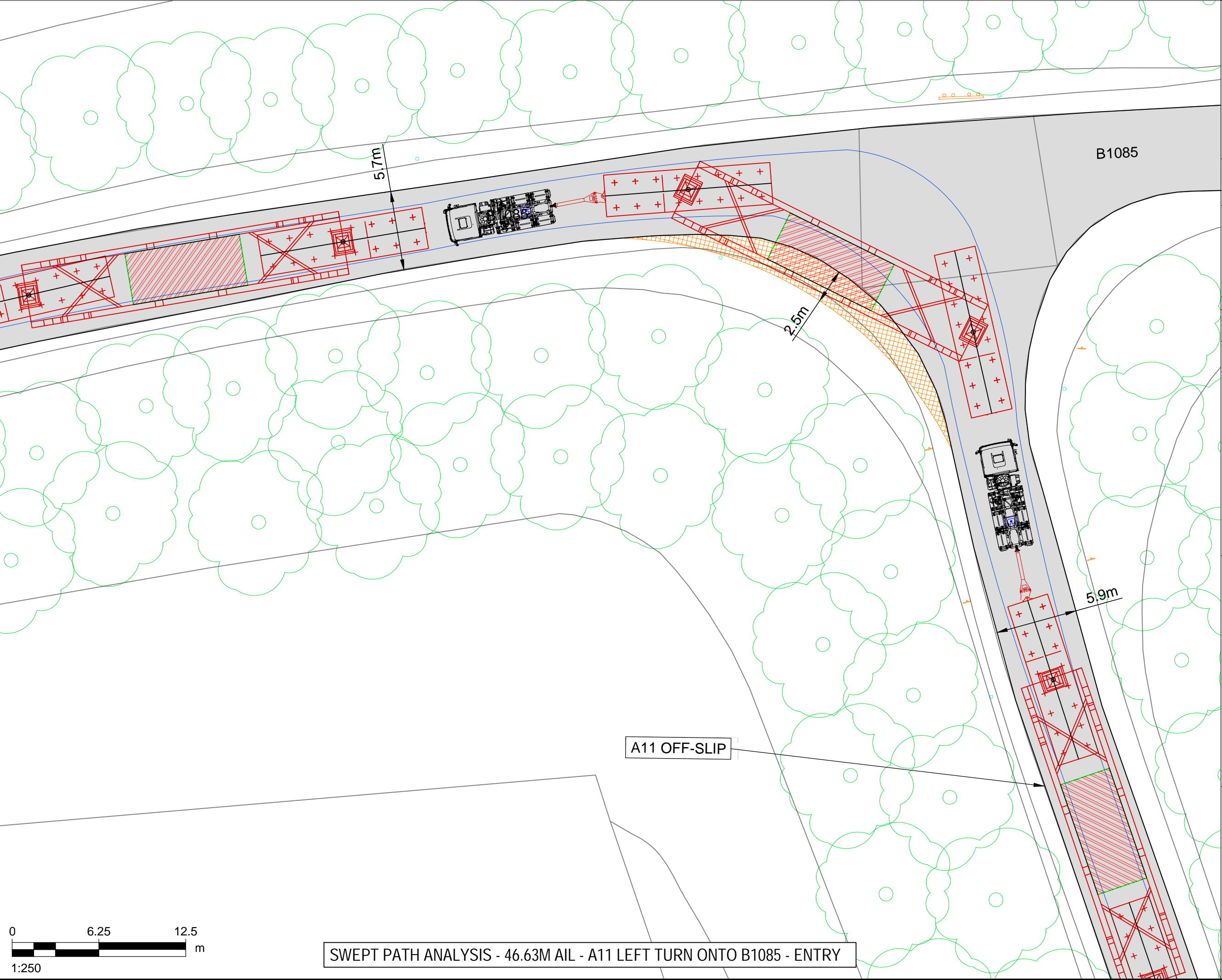


VEHICLE CONFIGURATION - 16-AXLE GIRDER TRAILER




1000T MOBILE CRANE  
OVERALL LENGTH 22.630m  
OVERALL WIDTH 3.000m  
OVERALL BODY HEIGHT 3.536m  
MIN BODY GROUND CLEARANCE 0.740m  
TRACK WIDTH 3.000m  
LOCK TO LOCK TIME 5.00s  
WALL TO WALL TURNING RADIUS 17.500m

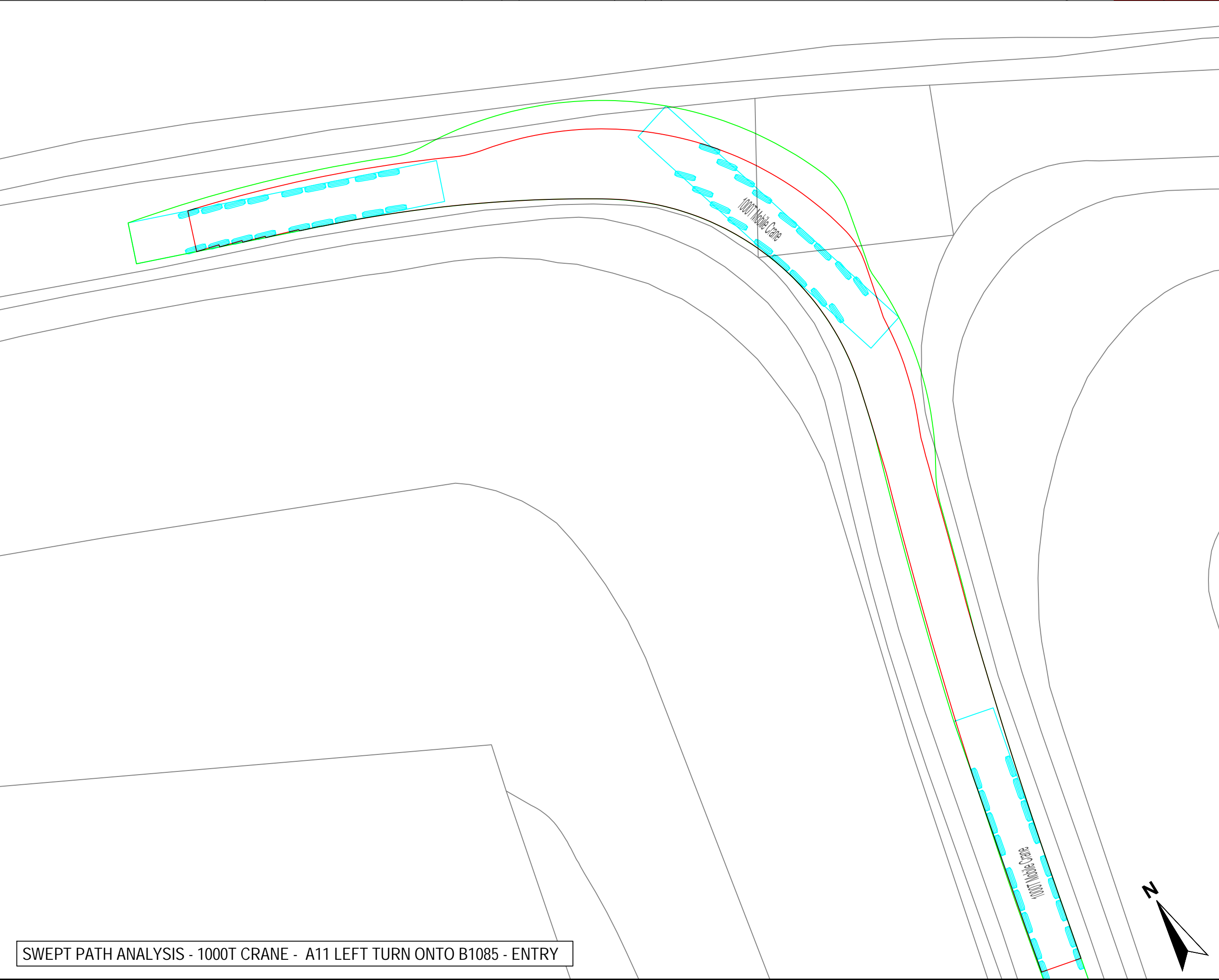
VEHICLE BODY  
VEHICLE BODY PATH  
VEHICLE WHEELS PATH



SWEPT PATH ANALYSIS - 46.63M AIL - A11 LEFT TURN ONTO B1085 - ENTRY



SWEPT PATH ANALYSIS - 1000T CRANE - B1085 RIGHT TURN ONTO A11 OFF SLIP - EGRESS



SWEPT PATH ANALYSIS - 1000T CRANE - A11 LEFT TURN ONTO B1085 - ENTRY

THIS DRAWING IS TO BE USED ONLY FOR THE PURPOSE OF ISSUE THAT IT WAS ISSUED FOR AND IS SUBJECT TO AMENDMENT

### LEGEND

- EXISTING ROAD
- APPROXIMATE OUTER WHEEL TRACK OF TRACTOR UNIT / TRAILER BOGEYS (REFER NOTES)
- OVER SAIL OF TRAILER GIRDER SECTION
- EXISTING TREES / VEGETATION
- EXISTING HEDGES / VEGETATION
- EXISTING ROAD SIGN
- EXISTING STREET FURNITURE (LAMP POST, BOLLARD, EP, TP, etc.)

### NOTES

- THIS DRAWING IS BASED ON ORDNANCE SURVEY MASTERMAP MAPPING, AND AS SUCH, ALL INFORMATION SHOWN IS APPROXIMATE ONLY.
- ALL ROAD WIDTHS SHOWN, AS WELL AS POSITIONS OF EXISTING STREET FURNITURE, ARE APPROXIMATE ONLY.
- VEHICLE TRACKING SHOWN IS INDICATIVE ONLY, AND REPRESENTS ASSUMED DELIVERY ROUTE(S) AND APPROXIMATE VEHICLE SIZE ANTICIPATED FOR TRANSFORMER DELIVERY. SPECIFIC VEHICLE TO BE DETERMINED BY EQUIPMENT SUPPLIER / HAULIER.
- DEFINITIVE VEHICLE TRACKING OF SPECIFIC DELIVERY VEHICLE TO BE CARRIED OUT BY HAULIER, TO ENSURE DESIRED MANOEUVRES ARE ACHIEVABLE, AND TO CONFIRM ANY REQUIRED ROAD WIDENING, TEMPORARY WORKS, etc.
- ON-SITE MEASUREMENTS RECORDED BY AECOM ON 05/08/2022.

Copyright: Contains OS data © Crown copyright and database right 2019  
NOTE: Document Reference: EN010106/APP/6.3  
APFP Regulation: 5(2)(a)

Purpose of Issue  
FOR DCO SUBMISSION

Client  
SUNNICA Ltd

Project Title

Drawing Title  
FIGURE 23  
SUNNICA EAST A.  
A11 / B1085 JUNCTION

Drawn	Checked	Approved	Date
CH	CCAL	CCAR	08/08/2022

AECOM Internal Project No. 60589004  
Scale @ A1 1:250

THIS DOCUMENT HAS BEEN PREPARED PURSUANT TO AND SUBJECT TO THE TERMS OF AECOM'S APPOINTMENT BY ITS CLIENT. AECOM ACCEPTS NO LIABILITY FOR ANY USE OF THIS DOCUMENT OTHER THAN BY ITS ORIGINAL CLIENT OR FOLLOWING AECOM'S EXPRESS AGREEMENT TO SUCH USE, AND ONLY FOR THE PURPOSES FOR WHICH IT WAS PREPARED AND PROVIDED.

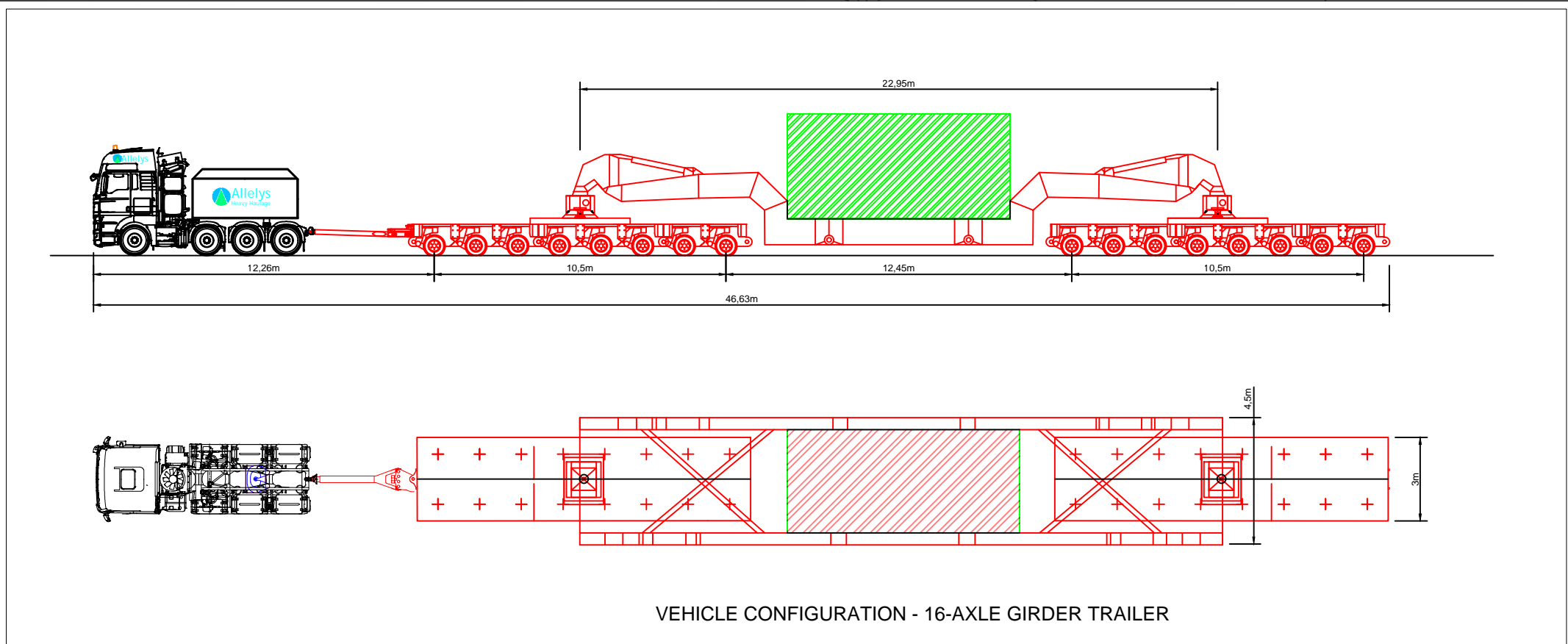
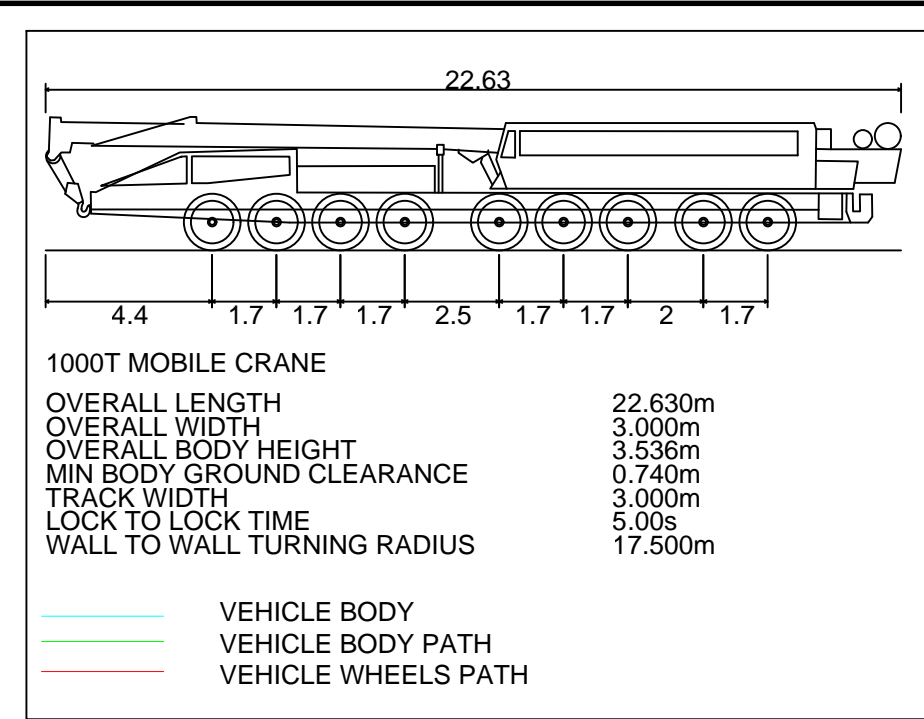
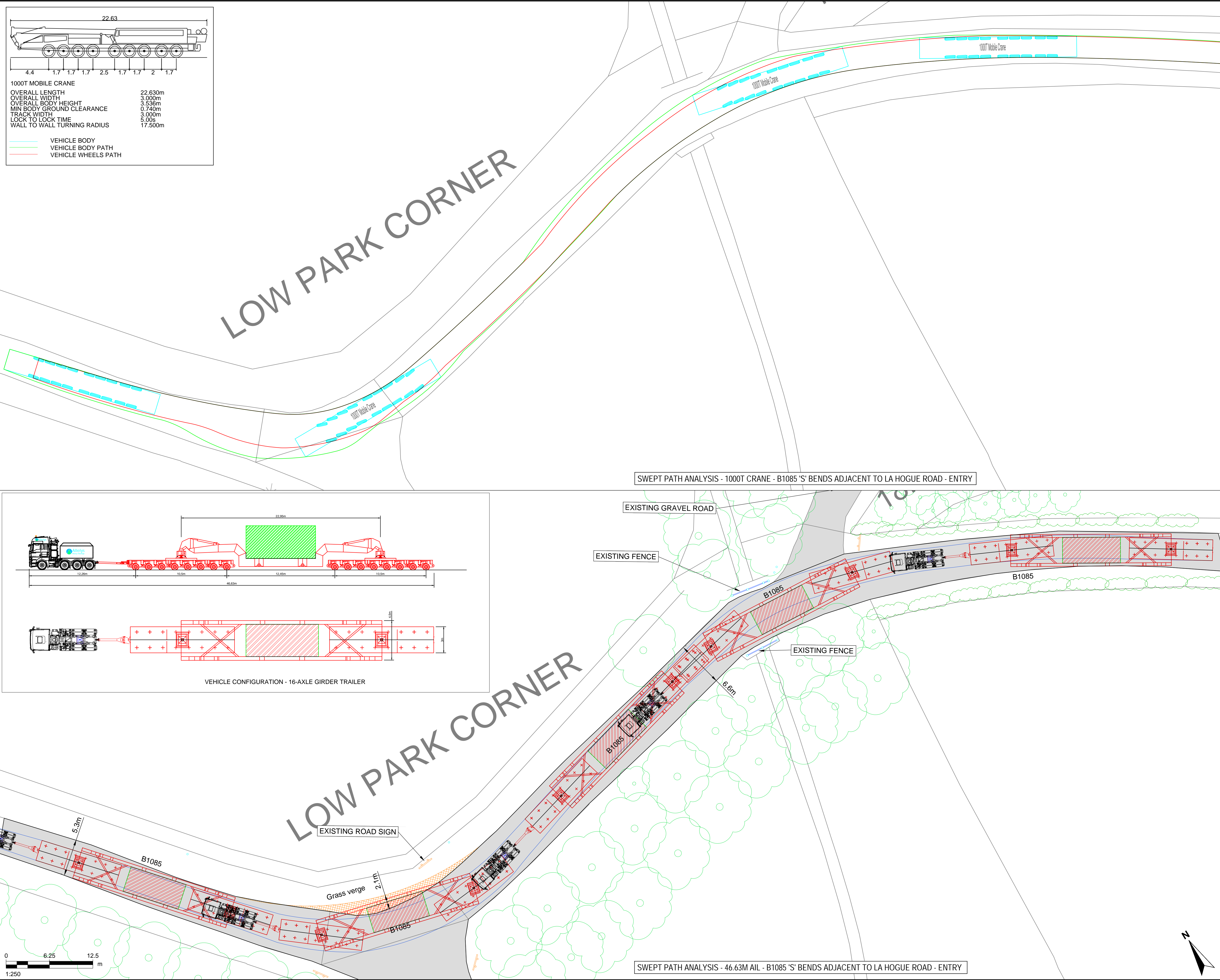
AECOM  
Unit 1 Wellbrook Court,  
Girton,  
Cambridge, CB3 0NA  
United Kingdom  
Telephone (01223) 488000  
www.aecom.com

**AECOM**

Drawing number	Rev
60589004_ES_CTMP_016	0



ISO A1 594mm x 841mm  
Filename: E:\PROJECTS\SUNNICA\CA\06589004\_ES\_CTMP\_016.DWG  
Last saved by: HATTONCM  
Last Plotted: 2022-08-08



THIS DRAWING IS TO BE USED ONLY FOR THE PURPOSE OF  
ISSUE THAT IT WAS ISSUED FOR AND IS SUBJECT TO  
AMENDMENT

- LEGEND
- EXISTING ROAD
  - APPROXIMATE OUTER WHEEL TRACK OF TRACTOR UNIT / TRAILER BOGEYS (REFER NOTES)
  - OVER SAIL OF TRAILER GIRDER SECTION
  - EXISTING TREES / VEGETATION
  - EXISTING HEDGES / VEGETATION
  - EXISTING ROAD SIGN
  - EXISTING STREET FURNITURE (LAMP POST, BOLLARD, EP, TP, etc.)

- NOTES
- THIS DRAWING IS BASED ON ORDNANCE SURVEY MASTERMAP MAPPING, AND AS SUCH, ALL INFORMATION SHOWN IS APPROXIMATE ONLY.
  - ALL ROAD WIDTHS SHOWN, AS WELL AS POSITIONS OF EXISTING STREET FURNITURE, ARE APPROXIMATE ONLY.
  - VEHICLE TRACKING SHOWN IS INDICATIVE ONLY, AND REPRESENTS ASSUMED DELIVERY ROUTE(S) AND APPROXIMATE VEHICLE SIZE ANTICIPATED FOR TRANSFORMER DELIVERY. SPECIFIC VEHICLE TO BE DETERMINED BY EQUIPMENT SUPPLIER / HAULIER.
  - DEFINITIVE VEHICLE TRACKING OF SPECIFIC DELIVERY VEHICLE TO BE CARRIED OUT BY HAULIER, TO ENSURE DESIRED MANOEUVRES ARE ACHIEVABLE, AND TO CONFIRM ANY REQUIRED ROAD WIDENING, TEMPORARY WORKS, etc.

Copyright:  
Contains OS data © Crown copyright and database right 1919  
NOTE:  
Document Reference: EN010106/APP/6.3  
APFP Regulation: 5(2)(a)

Purpose of Issue  
FOR DCO SUBMISSION

Client  
SUNNICA Ltd



Drawing Title  
FIGURE 24  
SSUNNICA EAST A.  
B1085 'S' BENDS  
ADJACENT TO LA HOGUE ROAD

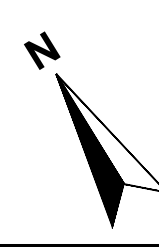
Drawn	Checked	Approved	Date
CH	CCAL	CCAR	08/08/2022

AECOM Internal Project No.	Scale @
60589004	A1 1:250

THIS DOCUMENT HAS BEEN PREPARED PURSUANT TO AND SUBJECT TO THE TERMS OF AECOM'S APPOINTMENT BY ITS CLIENT. AECOM ACCEPTS NO LIABILITY FOR ANY USE OF THIS DOCUMENT OTHER THAN BY ITS ORIGINAL CLIENT OR FOLLOWING AECOM'S EXPRESS AGREEMENT TO SUCH USE, AND ONLY FOR THE PURPOSES FOR WHICH IT WAS PREPARED AND PROVIDED.

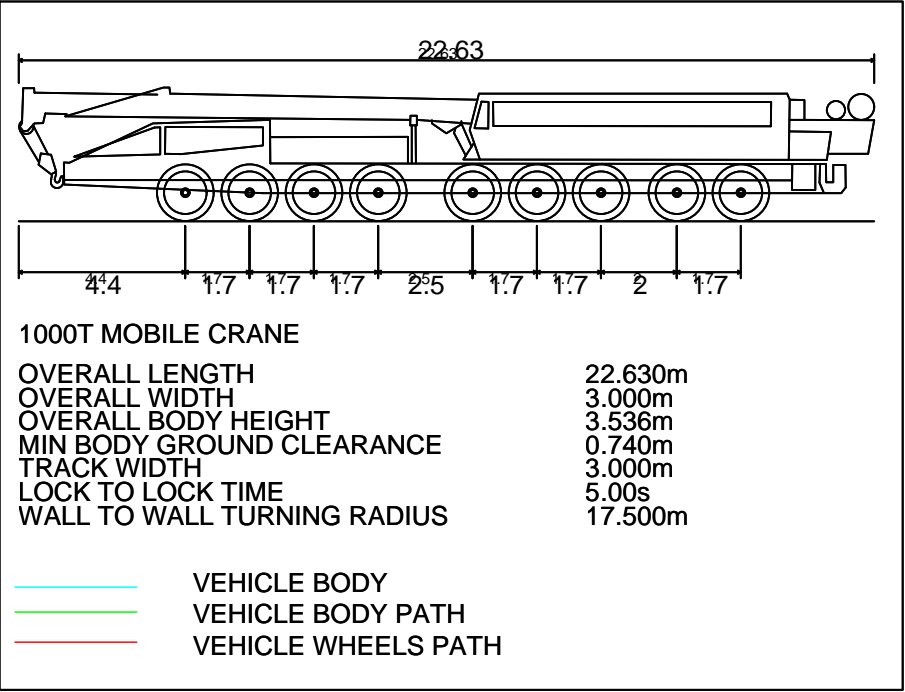
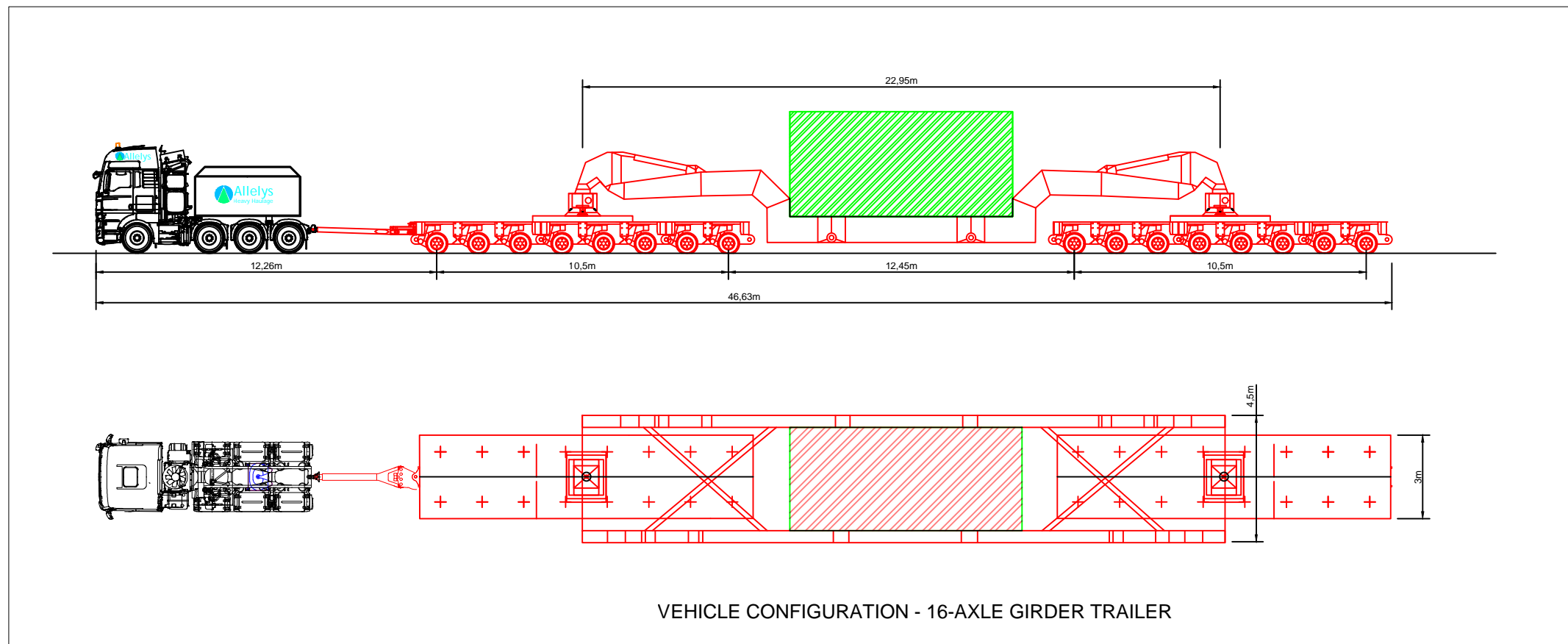
AECOM  
Unit 1 Wellbrook Court,  
Girton,  
Cambridge, CB3 0NA  
United Kingdom  
Telephone (01223) 488000  
www.aecom.com

Drawing number	Rev
60589004_ES_CTMP_017	0





ISO A1 594mm x 841mm  
Filename: E:\PROJECTS\SUNNICA\CA\06589004\_ES\_CTMP\_016.DWG  
Last saved by: HATTONCM  
Last Plotted: 2022-08-08



THIS DRAWING IS TO BE USED ONLY FOR THE PURPOSE OF  
ISSUE THAT IT WAS ISSUED FOR AND IS SUBJECT TO  
AMENDMENT

#### LEGEND

- EXISTING ROAD
- APPROXIMATE OUTER WHEEL TRACK OF TRACTOR UNIT / TRAILER BOGEYS (REFER NOTES)
- OVER SAIL OF TRAILER
- GIRDER SECTION
- EXISTING TREES / VEGETATION
- EXISTING HEDGES / VEGETATION
- EXISTING ROAD SIGN
- EXISTING STREET FURNITURE (LAMP POST, BOLLARD, EP, TP, etc.)

#### NOTES

- THIS DRAWING IS BASED ON ORDNANCE SURVEY MASTERMAP MAPPING, AND AS SUCH, ALL INFORMATION SHOWN IS APPROXIMATE ONLY.
- ALL ROAD WIDTHS SHOWN, AS WELL AS POSITIONS OF EXISTING STREET FURNITURE, ARE APPROXIMATE ONLY.
- VEHICLE TRACKING SHOWN IS INDICATIVE ONLY, AND REPRESENTS ASSUMED DELIVERY ROUTE(S) AND APPROXIMATE VEHICLE SIZE ANTICIPATED FOR TRANSFORMER DELIVERY. SPECIFIC VEHICLE TO BE DETERMINED BY EQUIPMENT SUPPLIER / HAULIER.
- DEFINITIVE VEHICLE TRACKING OF SPECIFIC DELIVERY VEHICLE TO BE CARRIED OUT BY HAULIER, TO ENSURE DESIRED MANOEUVRES ARE ACHIEVABLE, AND TO CONFIRM ANY REQUIRED ROAD WIDENING, TEMPORARY WORKS, etc.

Copyright: Contains OS data © Crown copyright and database right 1919  
NOTE:  
Document Reference: EN010106/APP/6.3  
APFP Regulation: 5(2)(a)

Purpose of Issue  
FOR DCO SUBMISSION

Client  
SUNNICA Ltd

Project Title

Drawing Title  
FIGURE 25  
SUNNICA EAST A.  
B1085 'S' BENDS  
CHIPPENHAM 1 OF 2

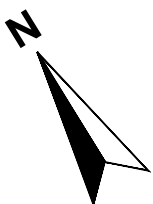
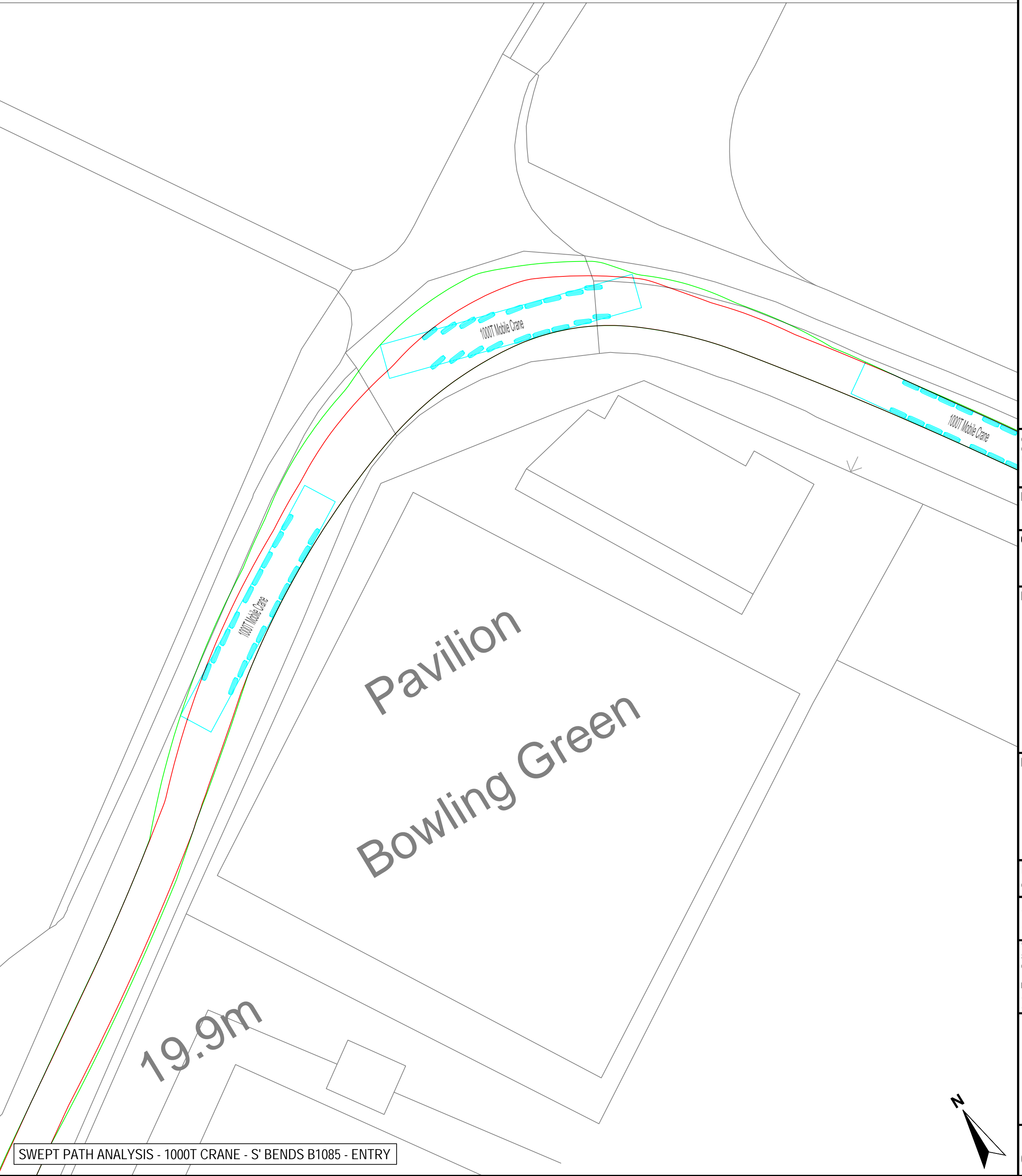
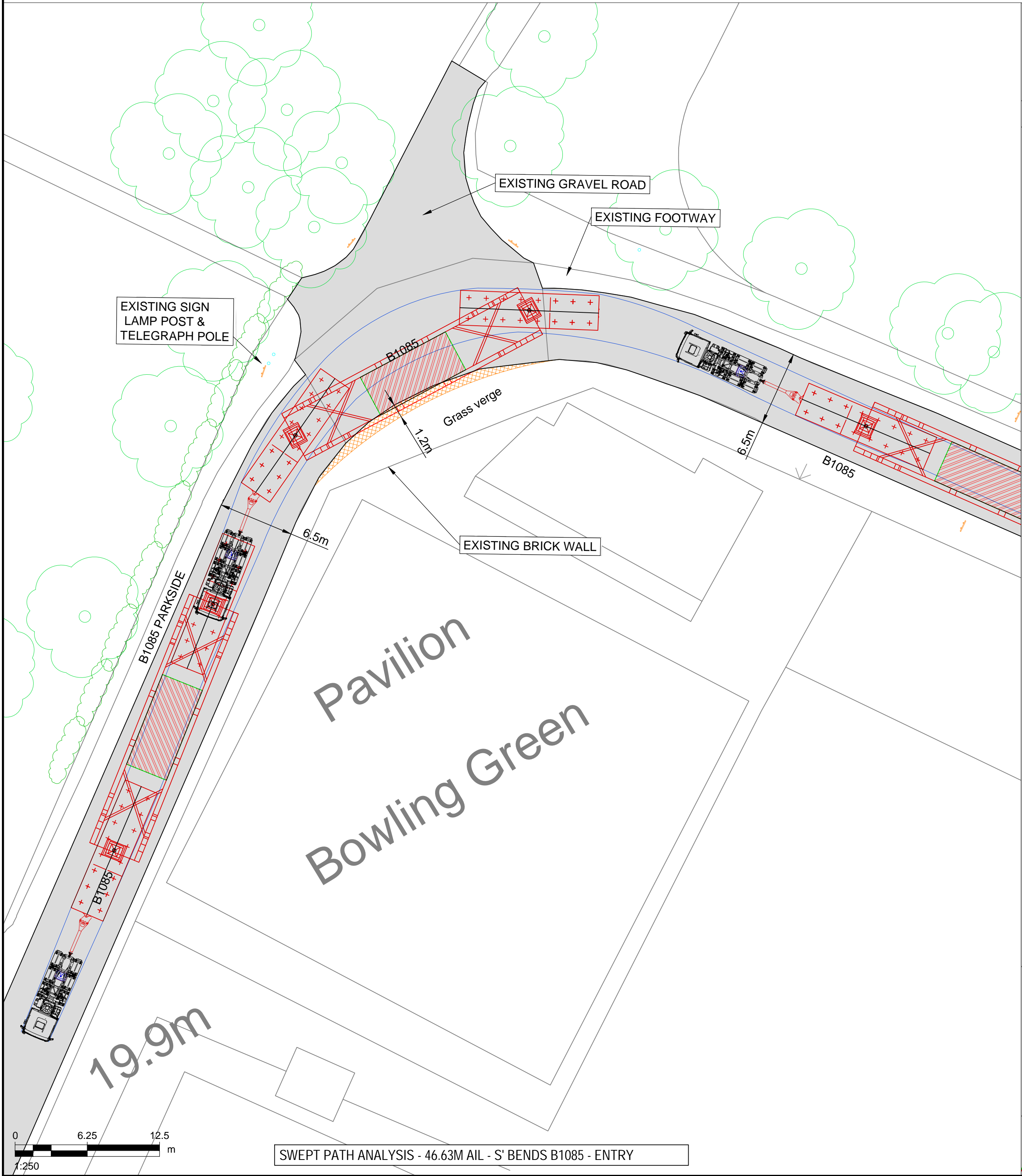
Drawn	Checked	Approved	Date
CH	CCAL	CCAR	08/08/2022

AECOM Internal Project No. 60589004  
Scale @ 1:250

THIS DOCUMENT HAS BEEN PREPARED PURSUANT TO AND SUBJECT TO THE TERMS OF AECOM'S APPOINTMENT BY ITS CLIENT. AECOM ACCEPTS NO LIABILITY FOR ANY USE OF THIS DOCUMENT OTHER THAN BY ITS ORIGINAL CLIENT OR FOLLOWING AECOM'S EXPRESS AGREEMENT TO SUCH USE, AND ONLY FOR THE PURPOSES FOR WHICH IT WAS PREPARED AND PROVIDED.

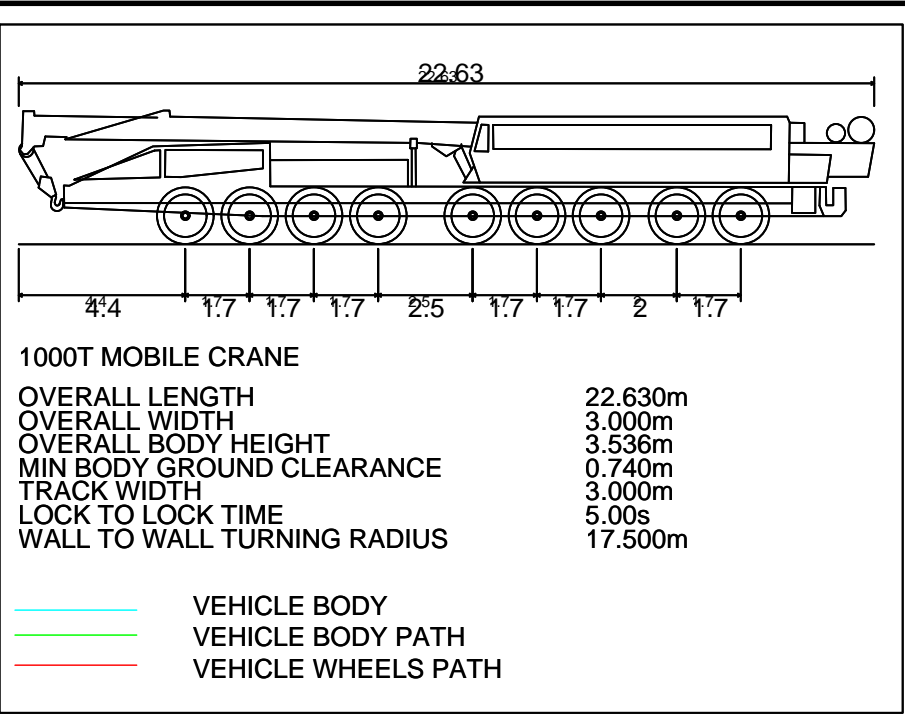
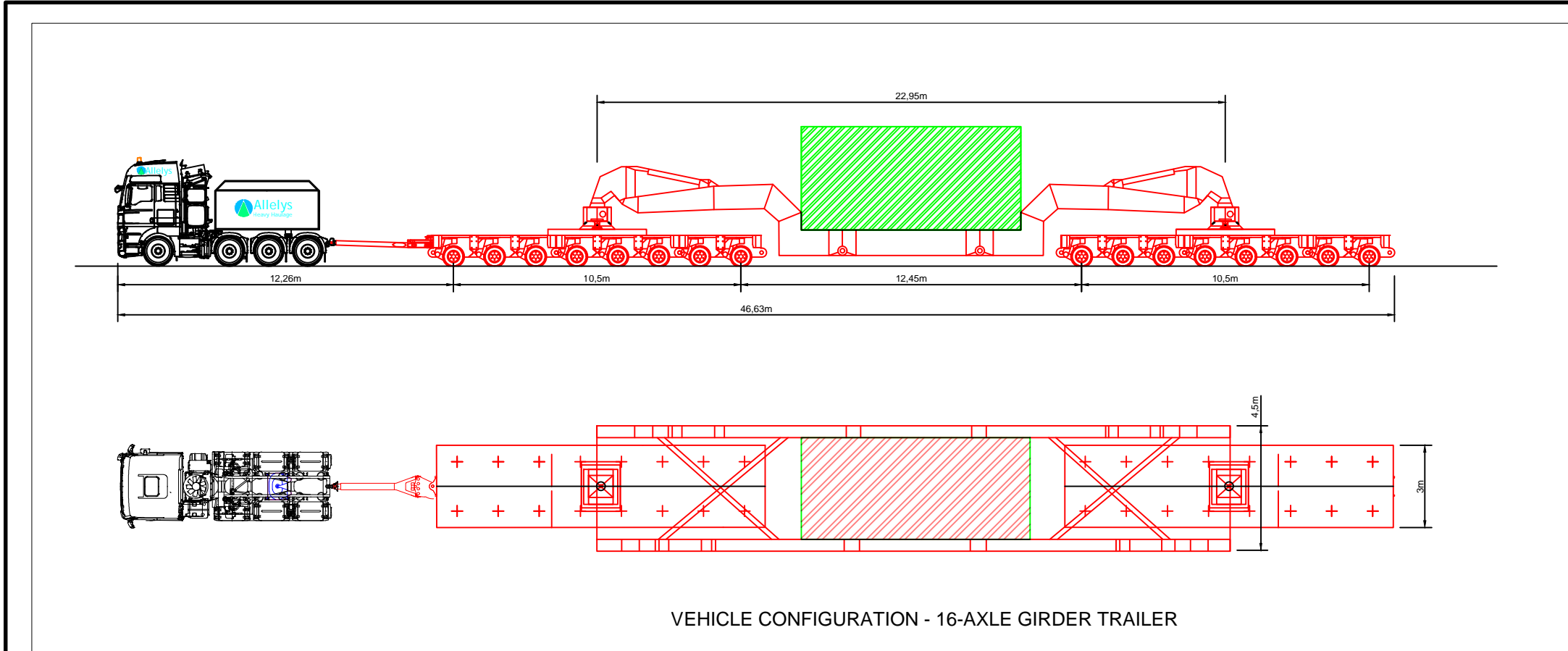
AECOM  
Unit 1 Wellbrook Court,  
Girton,  
Cambridge, CB3 0NA  
United Kingdom  
Telephone (01223) 488000  
www.aecom.com

Drawing number 60589004\_ES\_CTMP\_018  
Rev 0





ISO A1 594mm x 841mm  
Filename: E:\PROJECTS\SUNNICA\CA\06589004\_ES\_CTMP\_016.DWG  
Last saved by: HATTONCM  
Last Plotted: 2022-08-08



- THIS DRAWING IS TO BE USED ONLY FOR THE PURPOSE OF ISSUE THAT IT WAS ISSUED FOR AND IS SUBJECT TO AMENDMENT
- LEGEND**
- EXISTING ROAD
  - APPROXIMATE OUTER WHEEL TRACK OF TRACTOR UNIT / TRAILER BOGEYS (REFER NOTES)
  - OVER SAIL OF TRAILER
  - GIRDER SECTION
  - EXISTING TREES / VEGETATION
  - EXISTING HEDGES / VEGETATION
  - EXISTING ROAD SIGN
  - EXISTING STREET FURNITURE (LAMP POST, BOLLARD, EP, TP, etc.)

- NOTES**
- THIS DRAWING IS BASED ON ORDNANCE SURVEY MASTERMAP MAPPING, AND AS SUCH, ALL INFORMATION SHOWN IS APPROXIMATE ONLY.
  - ALL ROAD WIDTHS SHOWN, AS WELL AS POSITIONS OF EXISTING STREET FURNITURE, ARE APPROXIMATE ONLY.
  - VEHICLE TRACKING SHOWN IS INDICATIVE ONLY, AND REPRESENTS ASSUMED DELIVERY ROUTE(S) AND APPROXIMATE VEHICLE SIZE ANTICIPATED FOR TRANSFORMER DELIVERY. SPECIFIC VEHICLE TO BE DETERMINED BY EQUIPMENT SUPPLIER / HAULIER.
  - DEFINITIVE VEHICLE TRACKING OF SPECIFIC DELIVERY VEHICLE TO BE CARRIED OUT BY HAULIER, TO ENSURE DESIRED MANOEUVRES ARE ACHIEVABLE, AND TO CONFIRM ANY REQUIRED ROAD WIDENING, TEMPORARY WORKS, etc.

Copyright:  
Contains OS data © Crown copyright and database right 2019  
NOTE:  
Document Reference: EN010106/APP/6.3  
APFP Regulation: 5(2)(a)

Purpose of Issue  
**FOR DCO SUBMISSION**

Client  
**SUNNICA Ltd**

Project Title

Drawing Title  
**FIGURE 26  
SUNNICA EAST A.  
B1085 'S' BENDS  
CHIPPENHAM 2 OF 2**

Drawn CH	Checked CCAL	Approved CCAR	Date 08/08/2022
-------------	-----------------	------------------	--------------------

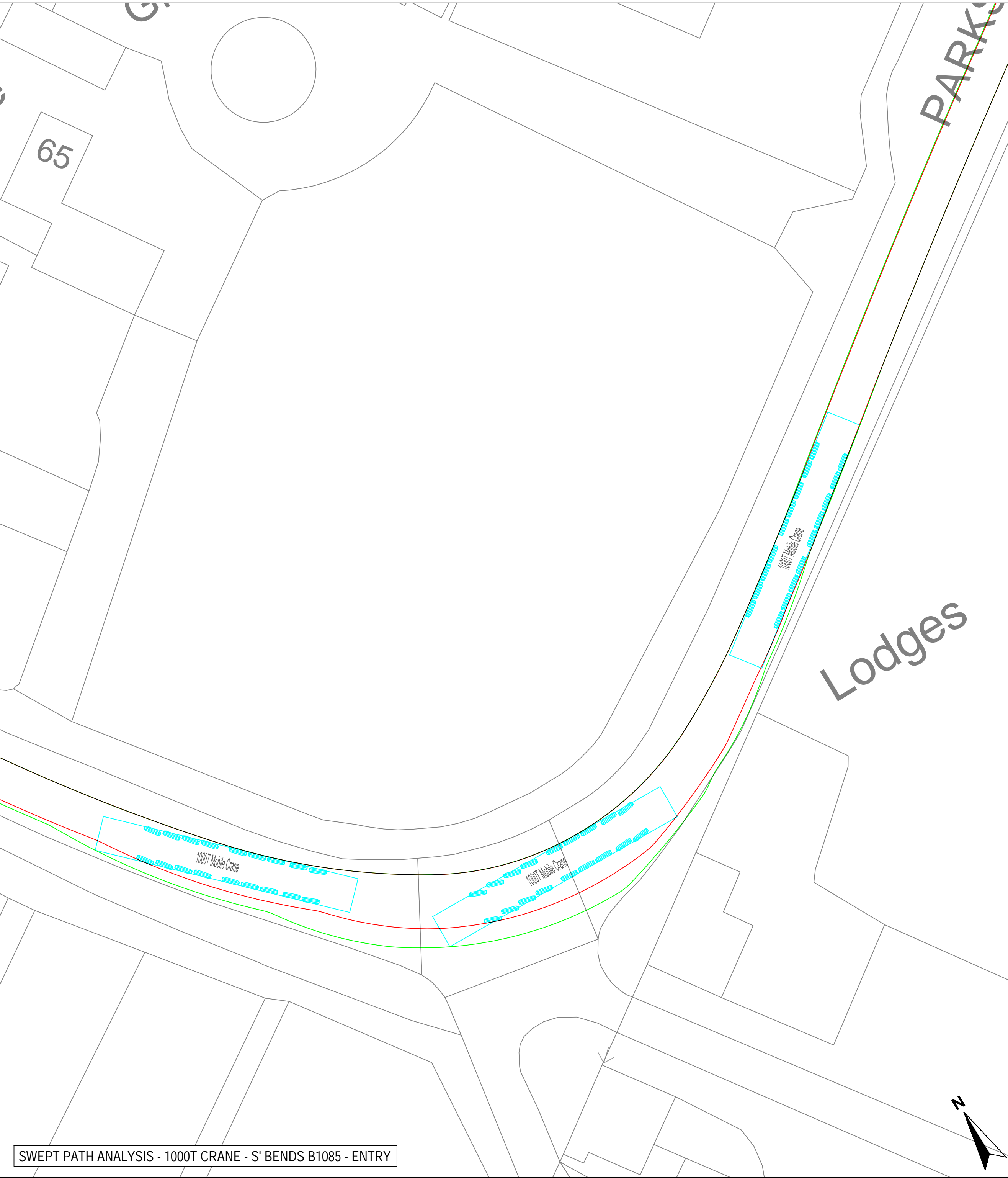
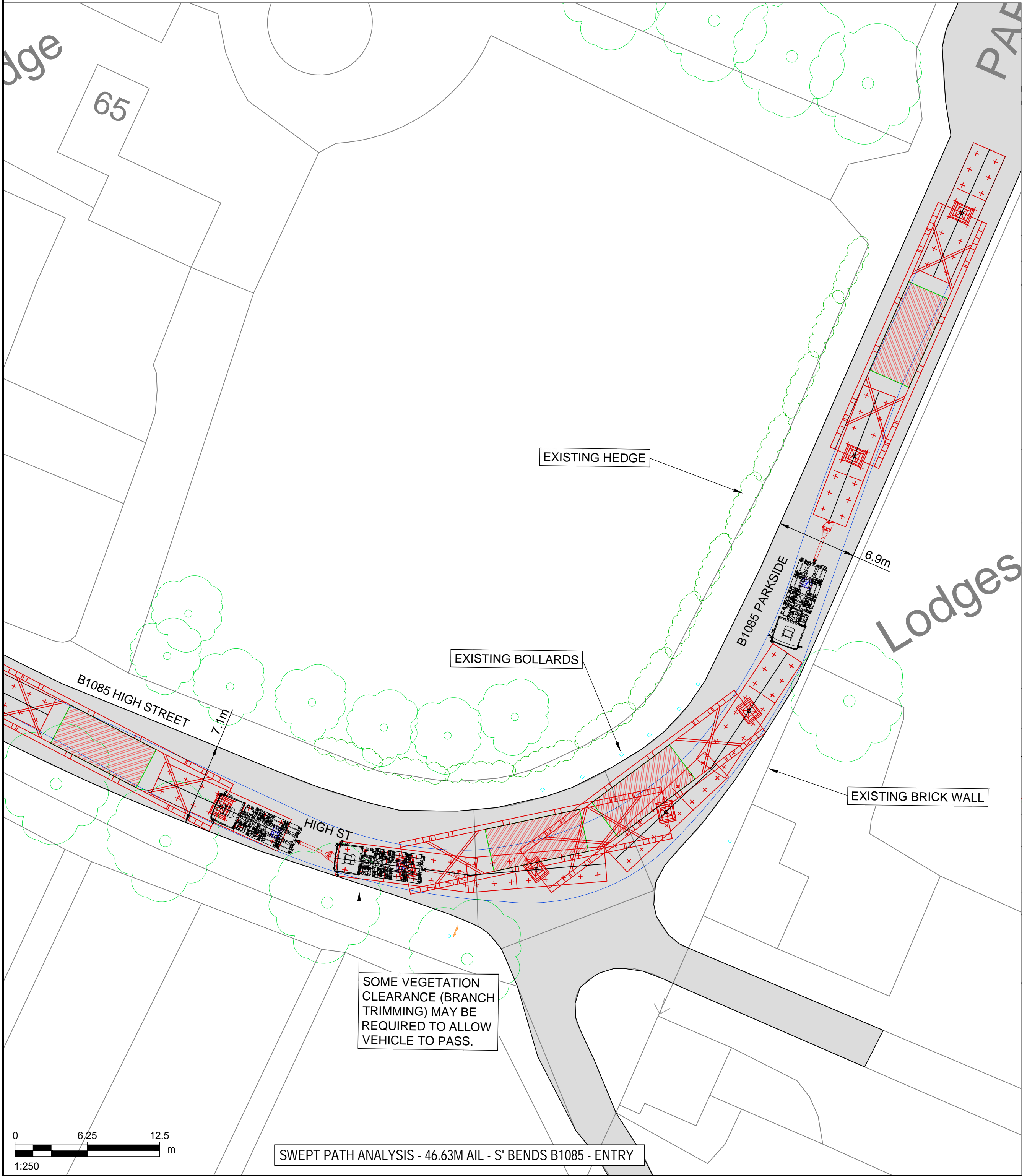
AECOM Internal Project No. <b>60589004</b>	Scale @ A1 <b>1:250</b>
---	----------------------------

THIS DOCUMENT HAS BEEN PREPARED PURSUANT TO AND SUBJECT TO THE TERMS OF AECOM'S APPOINTMENT BY ITS CLIENT. AECOM ACCEPTS NO LIABILITY FOR ANY USE OF THIS DOCUMENT OTHER THAN BY ITS ORIGINAL CLIENT OR FOLLOWING AECOM'S EXPRESS AGREEMENT TO SUCH USE, AND ONLY FOR THE PURPOSES FOR WHICH IT WAS PREPARED AND PROVIDED.

AECOM  
Unit 1 Wellbrook Court,  
Girton,  
Cambridge, CB3 0NA  
United Kingdom  
Telephone (01223) 488000  
www.aecom.com

**AECOM**

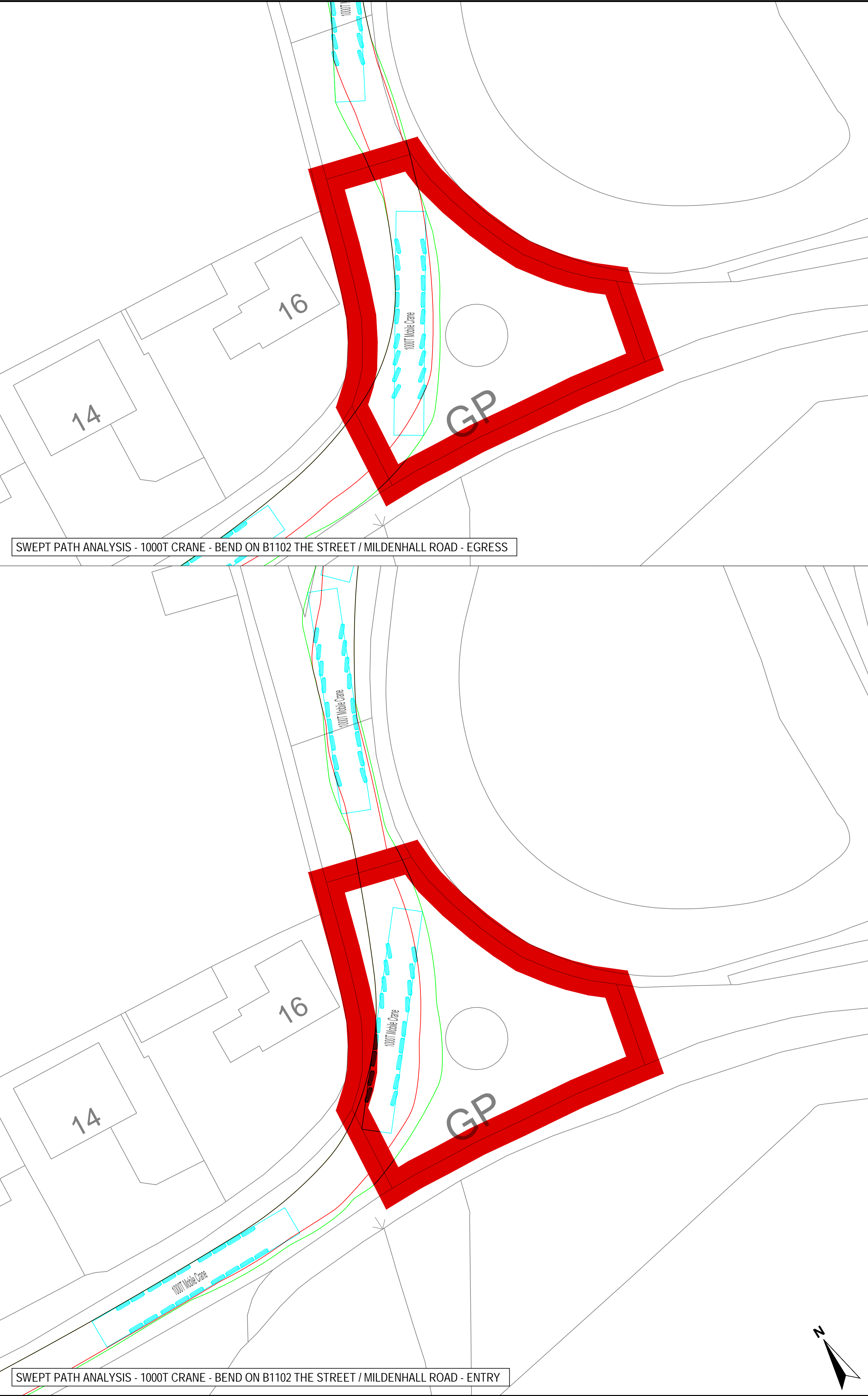
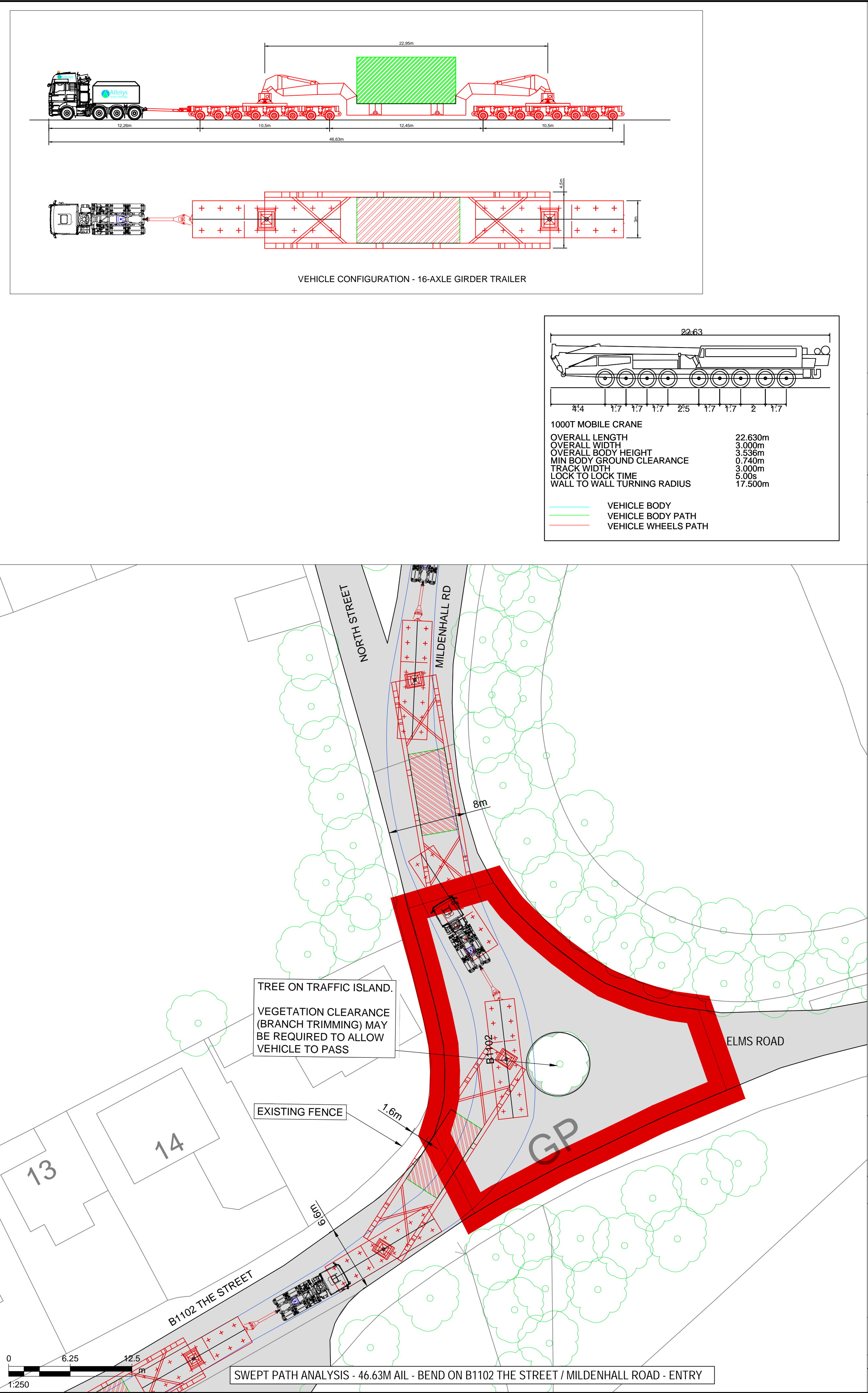
Drawing number <b>60589004_ES_CTMP_019</b>	Rev <b>0</b>
---	-----------------





ISO A1 594mm x 841mm

Filename: E:\PROJECTS\SUNNICA\CA\06589004\_ES\_CTMP\_016.DWG    Last saved by: HATTONCM    Last Plotted: 2022-06-08



THIS DRAWING IS TO BE USED ONLY FOR THE PURPOSE OF ISSUE THAT IT WAS ISSUED FOR AND IS SUBJECT TO AMENDMENT

### LEGEND

- EXISTING ROAD
- APPROXIMATE OUTER WHEEL TRACK OF TRACTOR UNIT / TRAILER BOGEYS (REFER NOTES)
- OVER SAIL OF TRAILER GIRDER SECTION
- EXISTING TREES / VEGETATION
- EXISTING HEDGES / VEGETATION
- EXISTING ROAD SIGN
- EXISTING STREET FURNITURE (LAMP POST, BOLLARD, EP, TP, etc.)
- SITE BOUNDARY

### NOTES

- THIS DRAWING IS BASED ON ORDNANCE SURVEY MASTERMAP MAPPING, AND AS SUCH, ALL INFORMATION SHOWN IS APPROXIMATE ONLY.
- ALL ROAD WIDTHS SHOWN, AS WELL AS POSITIONS OF EXISTING STREET FURNITURE, ARE APPROXIMATE ONLY.
- VEHICLE TRACKING SHOWN IS INDICATIVE ONLY, AND REPRESENTS ASSUMED DELIVERY ROUTE(S) AND APPROXIMATE VEHICLE SIZE ANTICIPATED FOR TRANSFORMER DELIVERY. SPECIFIC VEHICLE TO BE DETERMINED BY EQUIPMENT SUPPLIER / HAULIER.
- DEFINITIVE VEHICLE TRACKING OF SPECIFIC DELIVERY VEHICLE TO BE CARRIED OUT BY HAULIER, TO ENSURE DESIRED MANOEUVRES ARE ACHIEVABLE, AND TO CONFIRM ANY REQUIRED ROAD WIDENING, TEMPORARY WORKS, etc.

Copyright: Contains OS data © Crown copyright and database right 2019  
NOTE: Document Reference: EN010106/APP/6.3  
APFP Regulation: 5(2)(a)

Purpose of Issue  
**FOR DCO SUBMISSION**

Client  
**SUNNICA Ltd**

Project Title

Drawing Title  
**FIGURE 27  
SUNNICA EAST A.  
BEND ON B1102 THE STREET /  
MILDENHALL ROAD**

Drawn CH	Checked CCAL	Approved CCAR	Date 08/08/2022
-------------	-----------------	------------------	--------------------

AECOM Internal Project No. **60589004**    Scale @ **A1 1:250**

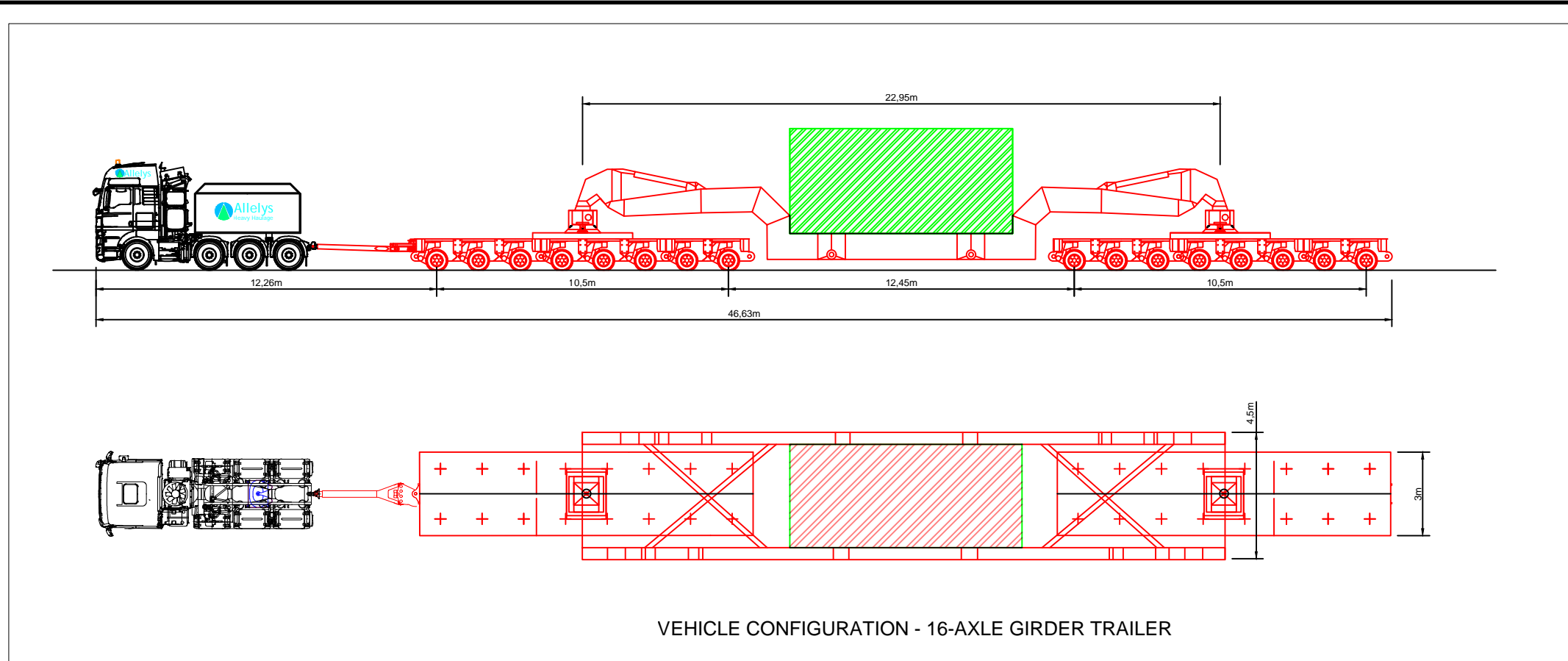
THIS DOCUMENT HAS BEEN PREPARED PURSUANT TO AND SUBJECT TO THE TERMS OF AECOM'S APPOINTMENT BY ITS CLIENT. AECOM ACCEPTS NO LIABILITY FOR ANY USE OF THIS DOCUMENT OTHER THAN BY ITS ORIGINAL CLIENT OR FOLLOWING AECOM'S EXPRESS AGREEMENT TO SUCH USE, AND ONLY FOR THE PURPOSES FOR WHICH IT WAS PREPARED AND PROVIDED.

AECOM  
Unit 1 Wellbrook Court,  
Girton,  
Cambridge, CB3 0NA  
United Kingdom  
Telephone (01223) 488000  
www.aecom.com

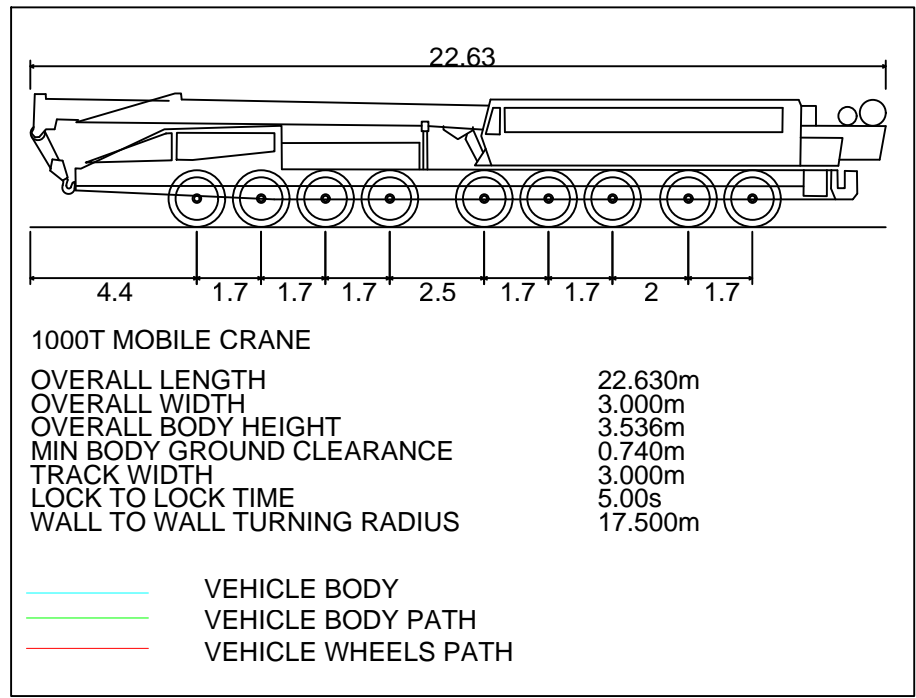
Drawing number <b>60589004_ES_CTMP_020</b>	Rev <b>0</b>
---	-----------------



ISO A1 594mm x 841mm  
Filename: E:\PROJECTS\SUNNICA\CA\06589004\_ES\_CTMP\_016.DWG  
Last saved by: HATTONCM  
Last Plotted: 2022-08-08

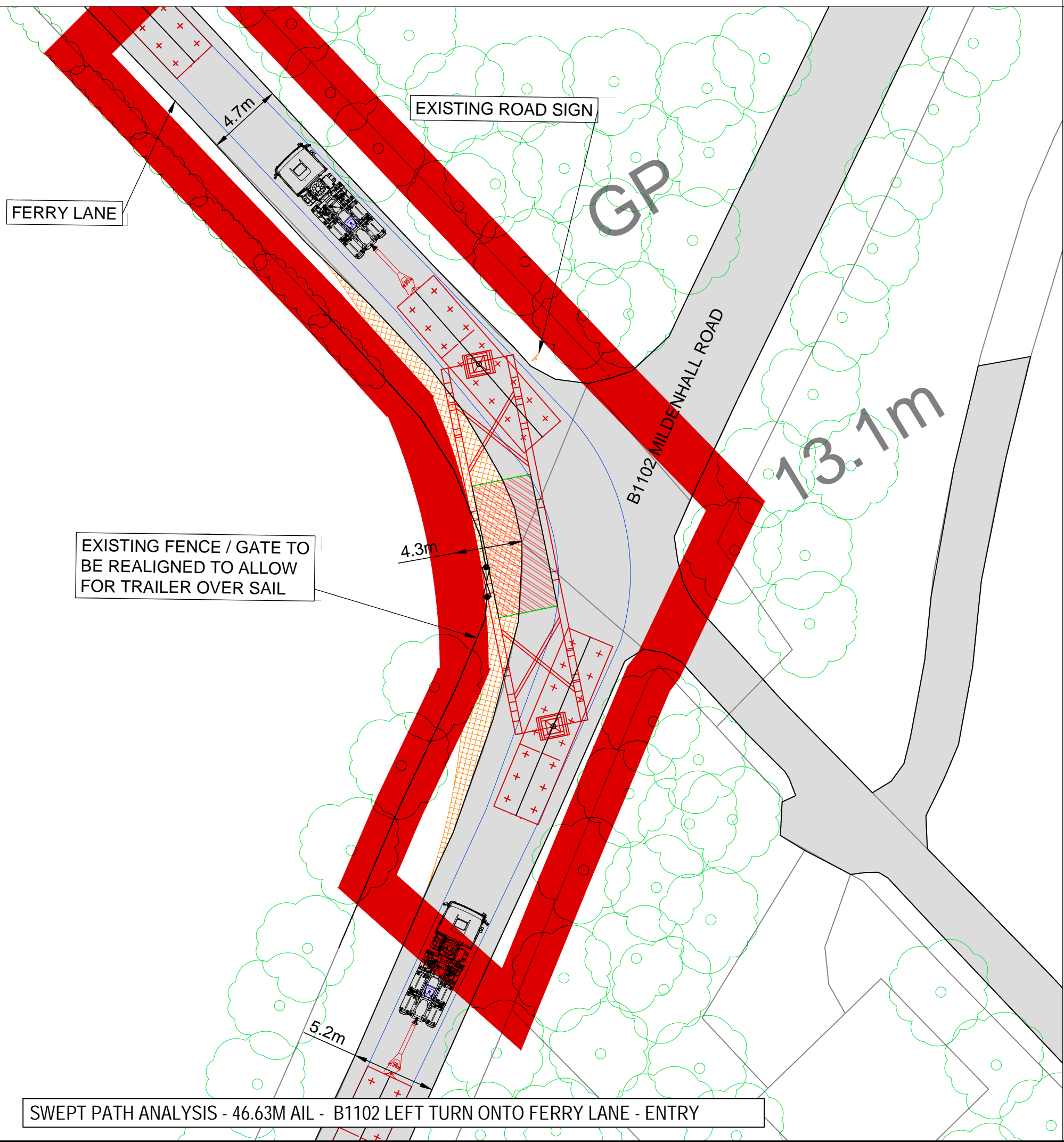


VEHICLE CONFIGURATION - 16-AXLE GIRDER TRAILER

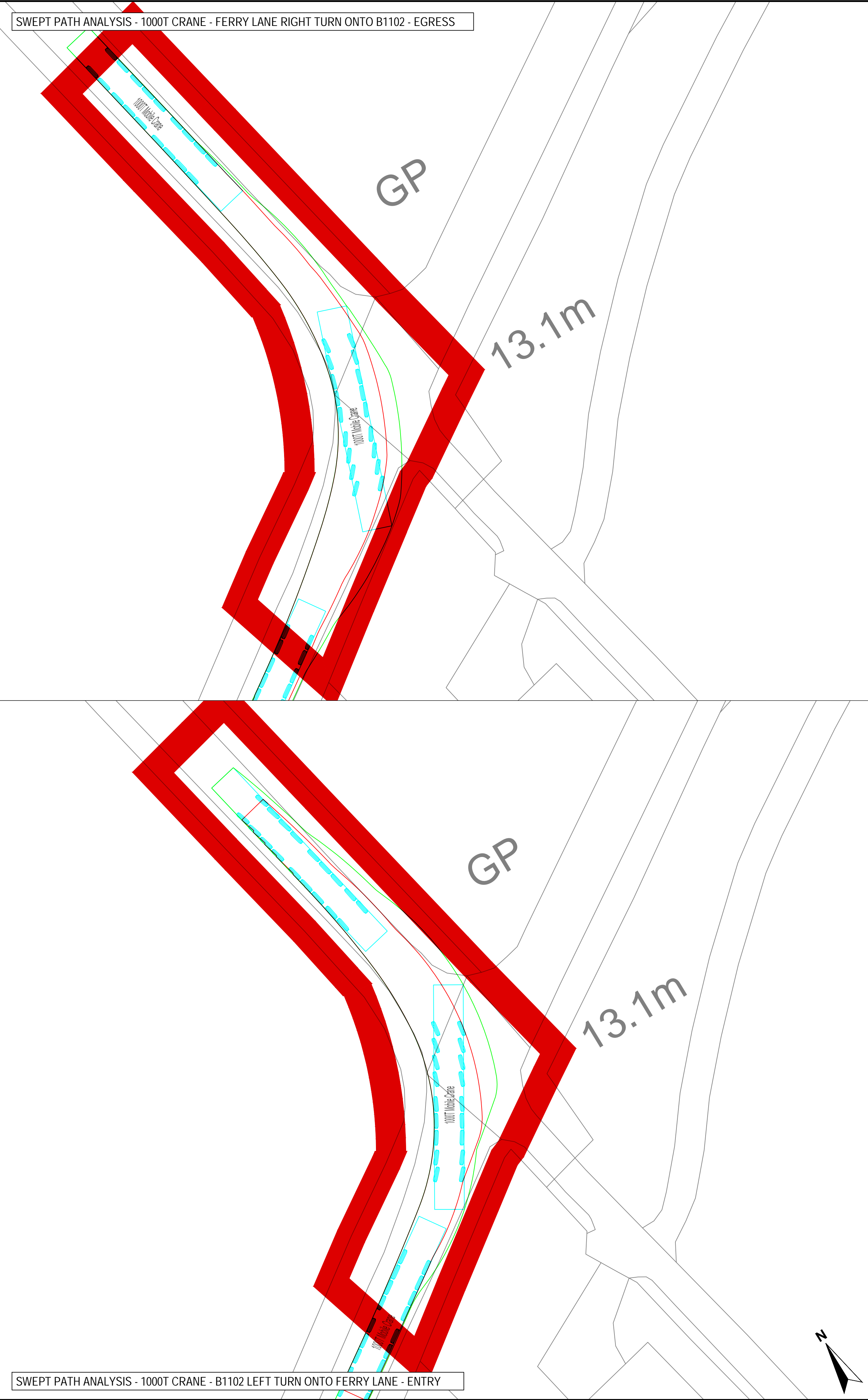


1000T MOBILE CRANE  
OVERALL LENGTH 22.630m  
OVERALL WIDTH 3.000m  
OVERALL BODY HEIGHT 3.536m  
MIN BODY GROUND CLEARANCE 0.740m  
TRACK WIDTH 3.000m  
LOCK TO LOCK TIME 5.00s  
WALL TO WALL TURNING RADIUS 17.500m

VEHICLE BODY  
VEHICLE BODY PATH  
VEHICLE WHEELS PATH



SWEPT PATH ANALYSIS - 46.63M AIL - B1102 LEFT TURN ONTO FERRY LANE - ENTRY



SWEPT PATH ANALYSIS - 1000T CRANE - B1102 LEFT TURN ONTO FERRY LANE - ENTRY

THIS DRAWING IS TO BE USED ONLY FOR THE PURPOSE OF  
ISSUE THAT IT WAS ISSUED FOR AND IS SUBJECT TO  
AMENDMENT

LEGEND

- EXISTING ROAD
- APPROXIMATE OUTER WHEEL TRACK OF TRACTOR UNIT / TRAILER BOGEYS (REFER NOTES)
- OVER SAIL OF TRAILER GIRDER SECTION
- EXISTING TREES / VEGETATION
- EXISTING HEDGES / VEGETATION
- EXISTING ROAD SIGN
- EXISTING STREET FURNITURE (LAMP POST, BOLLARD, EP, TP, etc.)
- SITE BOUNDARY

NOTES

- THIS DRAWING IS BASED ON ORDNANCE SURVEY MASTERMAP MAPPING, AND AS SUCH, ALL INFORMATION SHOWN IS APPROXIMATE ONLY.
- ALL ROAD WIDTHS SHOWN, AS WELL AS POSITIONS OF EXISTING STREET FURNITURE, ARE APPROXIMATE ONLY.
- VEHICLE TRACKING SHOWN IS INDICATIVE ONLY, AND REPRESENTS ASSUMED DELIVERY ROUTE(S) AND APPROXIMATE VEHICLE SIZE ANTICIPATED FOR TRANSFORMER DELIVERY. SPECIFIC VEHICLE TO BE DETERMINED BY EQUIPMENT SUPPLIER / HAULIER.
- DEFINITIVE VEHICLE TRACKING OF SPECIFIC DELIVERY VEHICLE TO BE CARRIED OUT BY HAULIER, TO ENSURE DESIRED MANOEUVRES ARE ACHIEVABLE, AND TO CONFIRM ANY REQUIRED ROAD WIDENING, TEMPORARY WORKS, etc.

Copyright:  
Contains OS data © Crown copyright and database right 2019  
NOTE:  
Document Reference: EN010106/APP/6.3  
APFP Regulation: 5(2)(a)

Purpose of Issue  
FOR DCO SUBMISSION

Client  
SUNNICA Ltd

Project Title

Drawing Title  
FIGURE 28  
SUNNICA EAST A.  
B1102 MILDENHALL ROAD /  
UN-NAMED ROAD JUNCTION

Drawn CH	Checked CCAL	Approved CCAR	Date 08/08/2022
-------------	-----------------	------------------	--------------------

AECOM Internal Project No. 60589004	Scale @ A1 1:250
--	------------------------

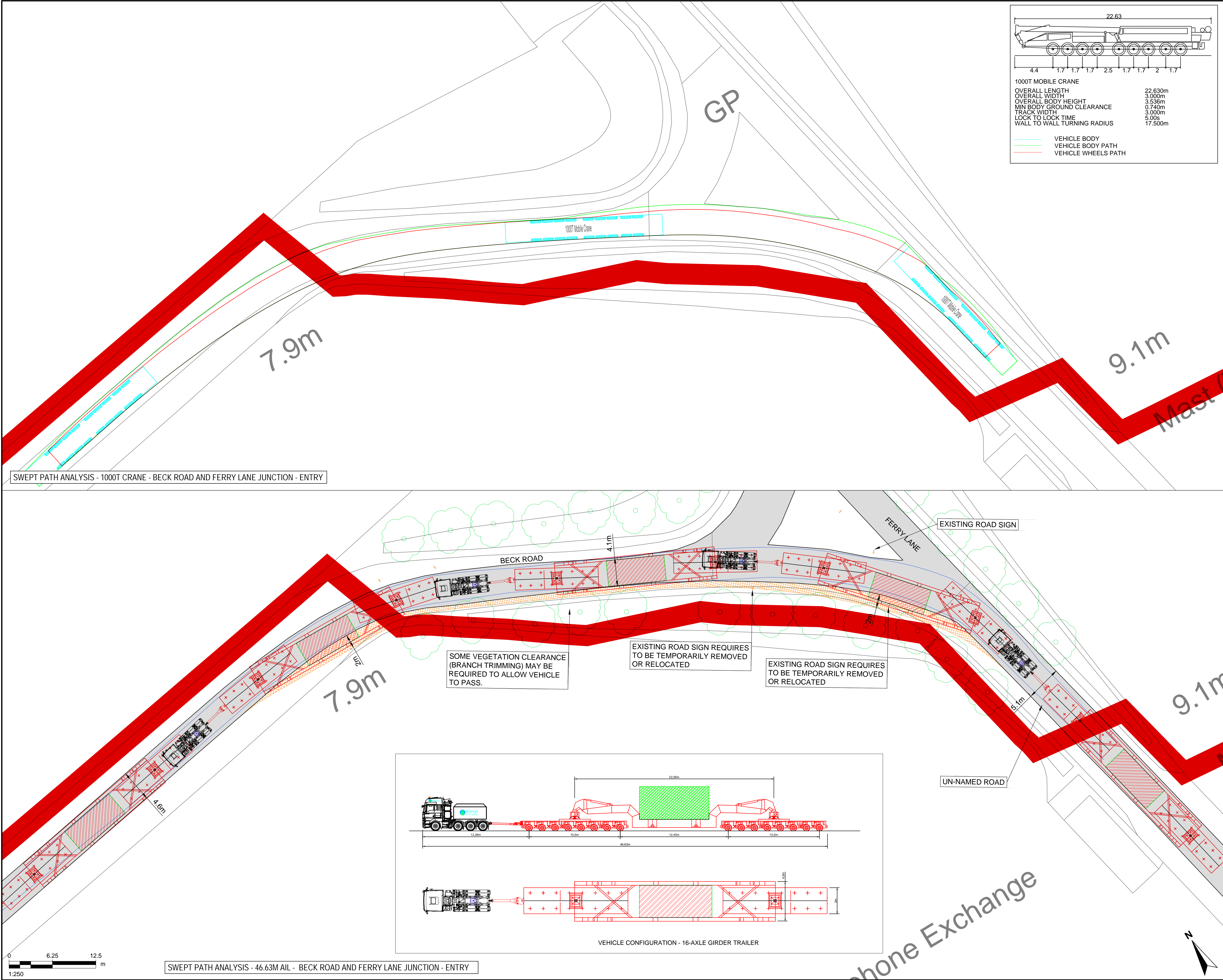
THIS DOCUMENT HAS BEEN PREPARED PURSUANT TO AND SUBJECT TO THE TERMS OF AECOM'S APPOINTMENT BY ITS CLIENT. AECOM ACCEPTS NO LIABILITY FOR ANY USE OF THIS DOCUMENT OTHER THAN BY ITS ORIGINAL CLIENT OR FOLLOWING AECOM'S EXPRESS AGREEMENT TO SUCH USE, AND ONLY FOR THE PURPOSES FOR WHICH IT WAS PREPARED AND PROVIDED.

AECOM  
Unit 1 Wellbrook Court,  
Girton,  
Cambridge, CB3 0NA  
United Kingdom  
Telephone (01223) 488000  
www.aecom.com

Drawing number 60589004_ES_CTMP_021	Rev 0
--	----------



ISO A1 594mm x 841mm  
Filename: E:\PROJECTS\SUNNICA\CA\06589004\_ES\_CTMP\_016.DWG  
Last saved by: HATTONCM  
Last Plotted: 2022-08-08



1000T MOBILE CRANE

OVERALL LENGTH	22.630m
OVERALL WIDTH	3.000m
OVERALL BODY HEIGHT	3.536m
MIN BODY GROUND CLEARANCE	0.740m
TRACK WIDTH	3.000m
LOCK TO LOCK TIME	5.00s
WALL TO WALL TURNING RADIUS	17.500m

VEHICLE BODY  
VEHICLE BODY PATH  
VEHICLE WHEELS PATH

THIS DRAWING IS TO BE USED ONLY FOR THE PURPOSE OF ISSUE THAT IT WAS ISSUED FOR AND IS SUBJECT TO AMENDMENT

**LEGEND**

- EXISTING ROAD
- APPROXIMATE OUTER WHEEL TRACK OF TRACTOR UNIT / TRAILER BOGEYS (REFER NOTES)
- OVER SAIL OF TRAILER GIRDER SECTION
- EXISTING TREES / VEGETATION
- EXISTING HEDGES / VEGETATION
- EXISTING ROAD SIGN
- EXISTING STREET FURNITURE (LAMP POST, BOLLARD, EP, TP, etc.)
- SITE BOUNDARY

- NOTES**
- THIS DRAWING IS BASED ON ORDNANCE SURVEY MASTERMAP MAPPING, AND AS SUCH, ALL INFORMATION SHOWN IS APPROXIMATE ONLY.
  - ALL ROAD WIDTHS SHOWN, AS WELL AS POSITIONS OF EXISTING STREET FURNITURE, ARE APPROXIMATE ONLY.
  - VEHICLE TRACKING SHOWN IS INDICATIVE ONLY, AND REPRESENTS ASSUMED DELIVERY ROUTE(S) AND APPROXIMATE VEHICLE SIZE ANTICIPATED FOR TRANSFORMER DELIVERY. SPECIFIC VEHICLE TO BE DETERMINED BY EQUIPMENT SUPPLIER / HAULIER.
  - DEFINITIVE VEHICLE TRACKING OF SPECIFIC DELIVERY VEHICLE TO BE CARRIED OUT BY HAULIER, TO ENSURE DESIRED MANOEUVRES ARE ACHIEVABLE, AND TO CONFIRM ANY REQUIRED ROAD WIDENING, TEMPORARY WORKS, etc.

Copyright:  
Contains OS data © Crown copyright and database right 2019  
NOTE:  
Document Reference: EN010106/APP/6.3  
APFP Regulation: 5(2)(a)

Purpose of Issue  
**FOR DCO SUBMISSION**

Client  
**SUNNICA Ltd**

Project Title

Drawing Title  
**FIGURE 29  
SUNNICA EAST A.  
BECK ROAD AND FERRY LANE  
JUNCTION**

Drawn CH	Checked CCAL	Approved CCAR	Date 08/08/2022
AECOM Internal Project No. <b>60589004</b>			Scale @ A1 <b>1:250</b>

THIS DOCUMENT HAS BEEN PREPARED PURSUANT TO AND SUBJECT TO THE TERMS OF AECOM'S APPOINTMENT BY ITS CLIENT. AECOM ACCEPTS NO LIABILITY FOR ANY USE OF THIS DOCUMENT OTHER THAN BY ITS ORIGINAL CLIENT OR FOLLOWING AECOM'S EXPRESS AGREEMENT TO SUCH USE, AND ONLY FOR THE PURPOSES FOR WHICH IT WAS PREPARED AND PROVIDED.

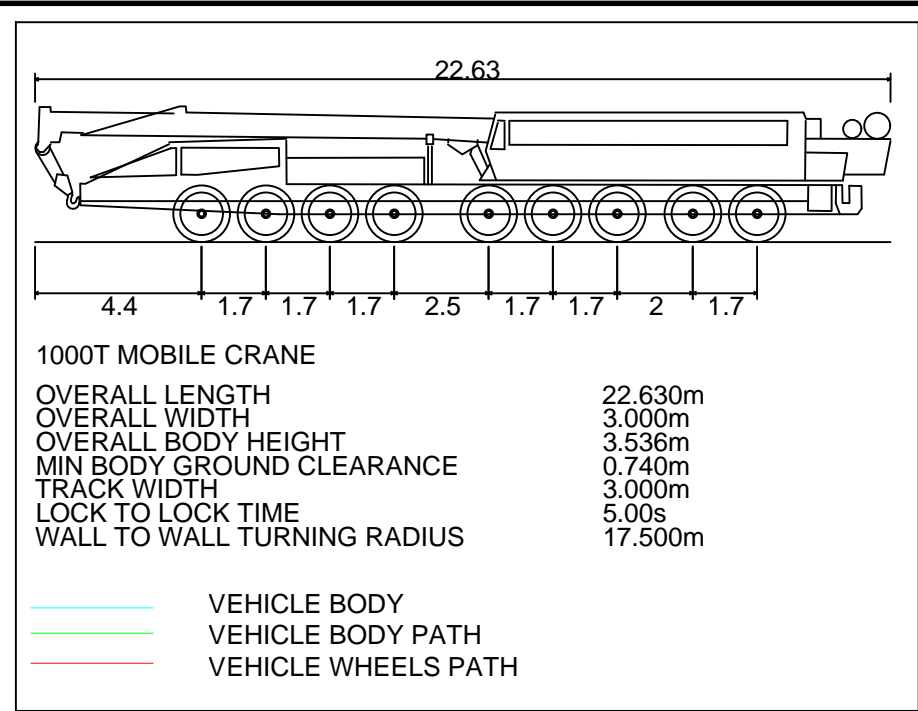
AECOM  
Unit 1 Wellbrook Court,  
Girton,  
Cambridge, CB3 0NA  
United Kingdom  
Telephone (01223) 488000  
www.aecom.com



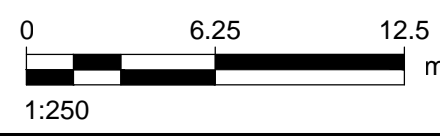
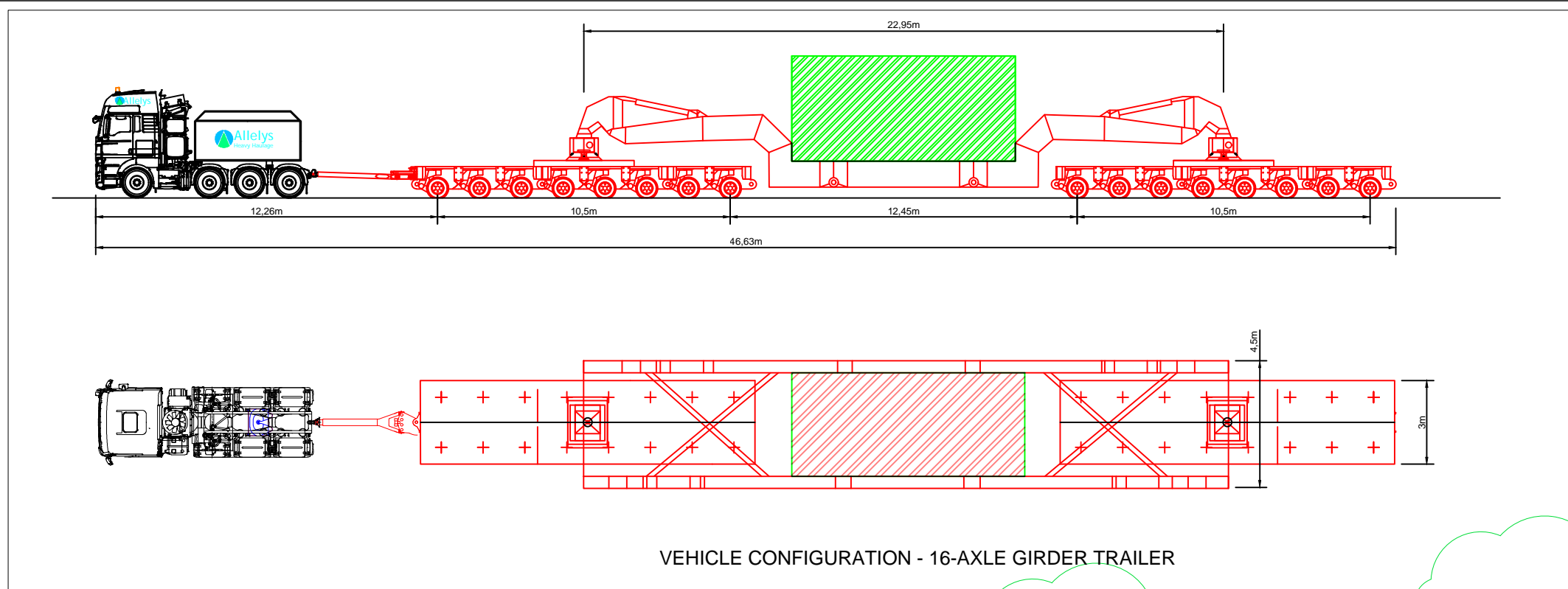
Drawing number <b>60589004_ES_CTMP_022</b>	Rev <b>0</b>
---	-----------------



ISO A1 594mm x 841mm  
Filename: E:\PROJECTS\SUNNICA\CA\06589004\_ES\_CTMP\_016.DWG  
Last saved by: HATTONCM  
Last Plotted: 2022-08-08



SWEPT PATH ANALYSIS - 1000T CRANE - BECK ROAD AND FERRY LANE JUNCTION - ENTRY



SWEPT PATH ANALYSIS - 46.63M AIL - BECK ROAD AND FERRY LANE JUNCTION - ENTRY

THIS DRAWING IS TO BE USED ONLY FOR THE PURPOSE OF  
ISSUE THAT IT WAS ISSUED FOR AND IS SUBJECT TO  
AMENDMENT

LEGEND

- EXISTING ROAD
- APPROXIMATE OUTER WHEEL TRACK OF TRACTOR UNIT / TRAILER BOGEYS (REFER NOTES)
- OVER SAIL OF TRAILER GIRDER SECTION
- EXISTING TREES / VEGETATION
- EXISTING HEDGES / VEGETATION
- EXISTING ROAD SIGN
- EXISTING STREET FURNITURE (LAMP POST, BOLLARD, EP, TP, etc.)
- SITE BOUNDARY

NOTES

- THIS DRAWING IS BASED ON ORDNANCE SURVEY MASTERMAP MAPPING, AND AS SUCH, ALL INFORMATION SHOWN IS APPROXIMATE ONLY.
- ALL ROAD WIDTHS SHOWN, AS WELL AS POSITIONS OF EXISTING STREET FURNITURE, ARE APPROXIMATE ONLY.
- VEHICLE TRACKING SHOWN IS INDICATIVE ONLY, AND REPRESENTS ASSUMED DELIVERY ROUTE(S) AND APPROXIMATE VEHICLE SIZE ANTICIPATED FOR TRANSFORMER DELIVERY. SPECIFIC VEHICLE TO BE DETERMINED BY EQUIPMENT SUPPLIER / HAULIER.
- DEFINITIVE VEHICLE TRACKING OF SPECIFIC DELIVERY VEHICLE TO BE CARRIED OUT BY HAULIER, TO ENSURE DESIRED MANOEUVRES ARE ACHIEVABLE, AND TO CONFIRM ANY REQUIRED ROAD WIDENING, TEMPORARY WORKS, etc.

Copyright:  
Contains OS data © Crown copyright and database right 2019  
NOTE:  
Document Reference: EN010106/APP/6.3  
APFP Regulation: 5(2)(a)

Purpose of Issue  
FOR DCO SUBMISSION

Client  
SUNNICA Ltd

Project Title

Drawing Title  
FIGURE 30  
SUNNICA EAST A.  
A11 / ELMS ROAD JUNCTION

Drawn CH	Checked CCAL	Approved CCAR	Date 08/08/2022
AECOM Internal Project No. 60589004			Scale @ A1 1:250

THIS DOCUMENT HAS BEEN PREPARED PURSUANT TO AND SUBJECT TO THE TERMS OF AECOM'S APPOINTMENT BY ITS CLIENT. AECOM ACCEPTS NO LIABILITY FOR ANY USE OF THIS DOCUMENT OTHER THAN BY ITS ORIGINAL CLIENT OR FOLLOWING AECOM'S EXPRESS AGREEMENT TO SUCH USE, AND ONLY FOR THE PURPOSES FOR WHICH IT WAS PREPARED AND PROVIDED.

AECOM  
Unit 1 Wellbrook Court,  
Girton,  
Cambridge, CB3 0NA  
United Kingdom  
Telephone (01223) 488000  
www.aecom.com

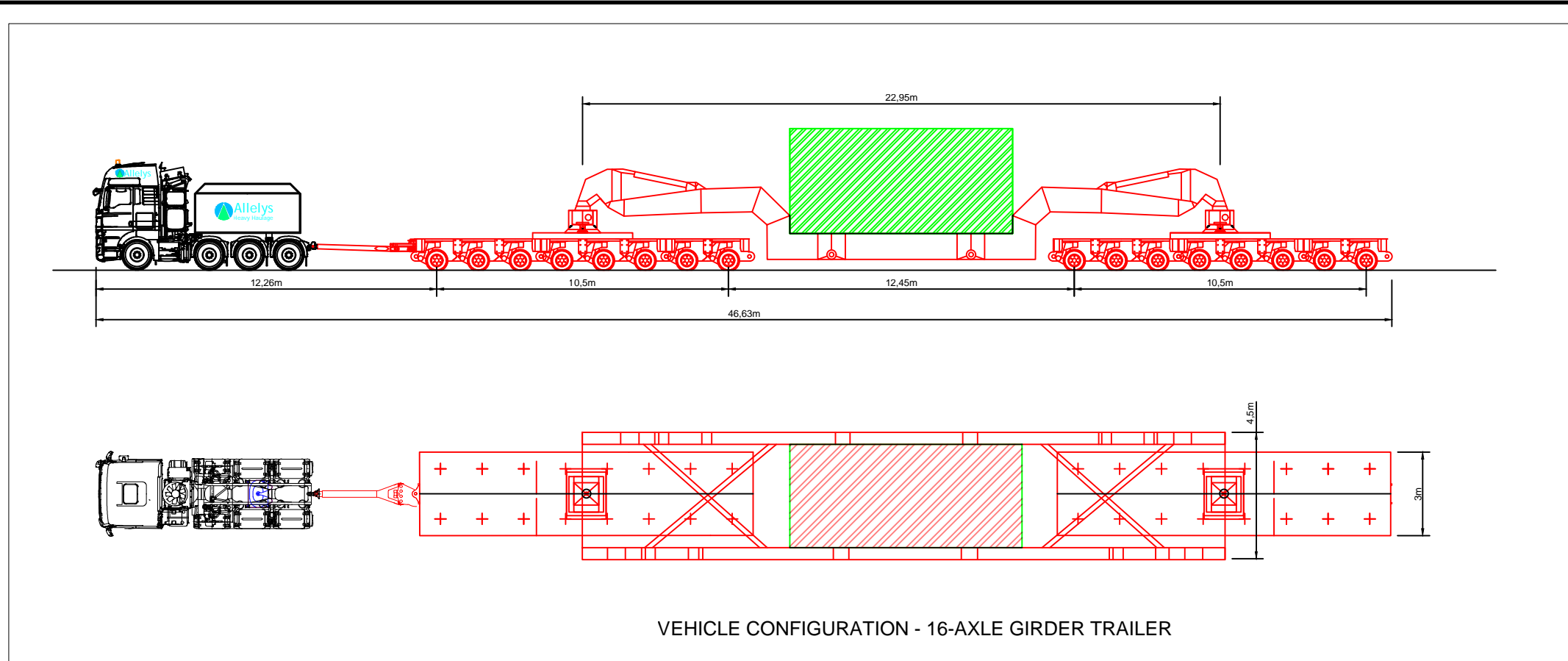
**AECOM**

Drawing number 60589004_ES_CTMP_023	Rev 0
--	----------

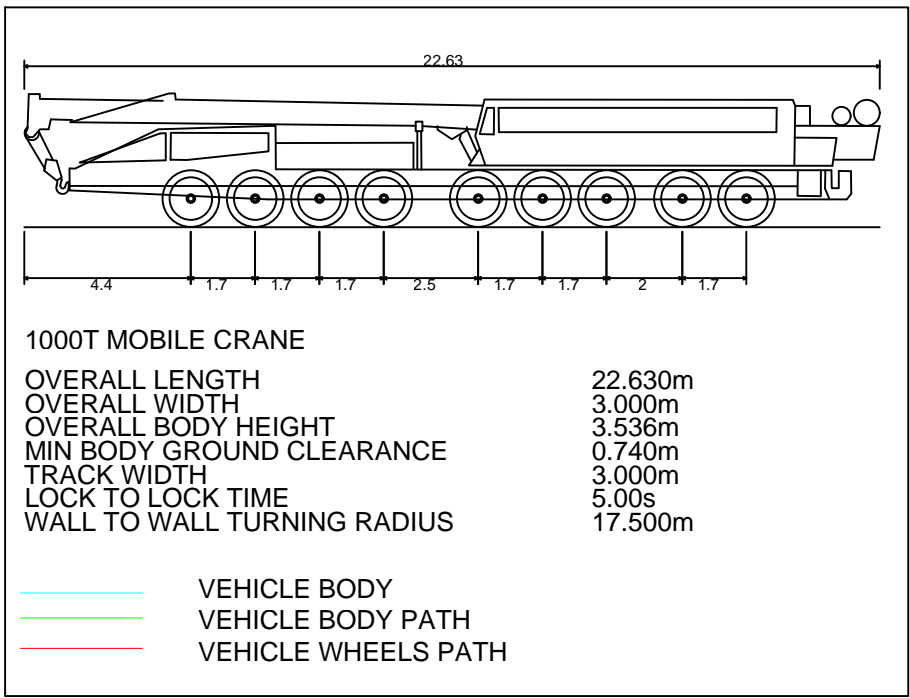


ISO A1 594mm x 841mm

Filename: E:\PROJECTS\SUNNICA\CA\60589004\_ES\_CTMP\_024.DWG    Last saved by: HATTONCM    Last Plotted: 2022-08-08



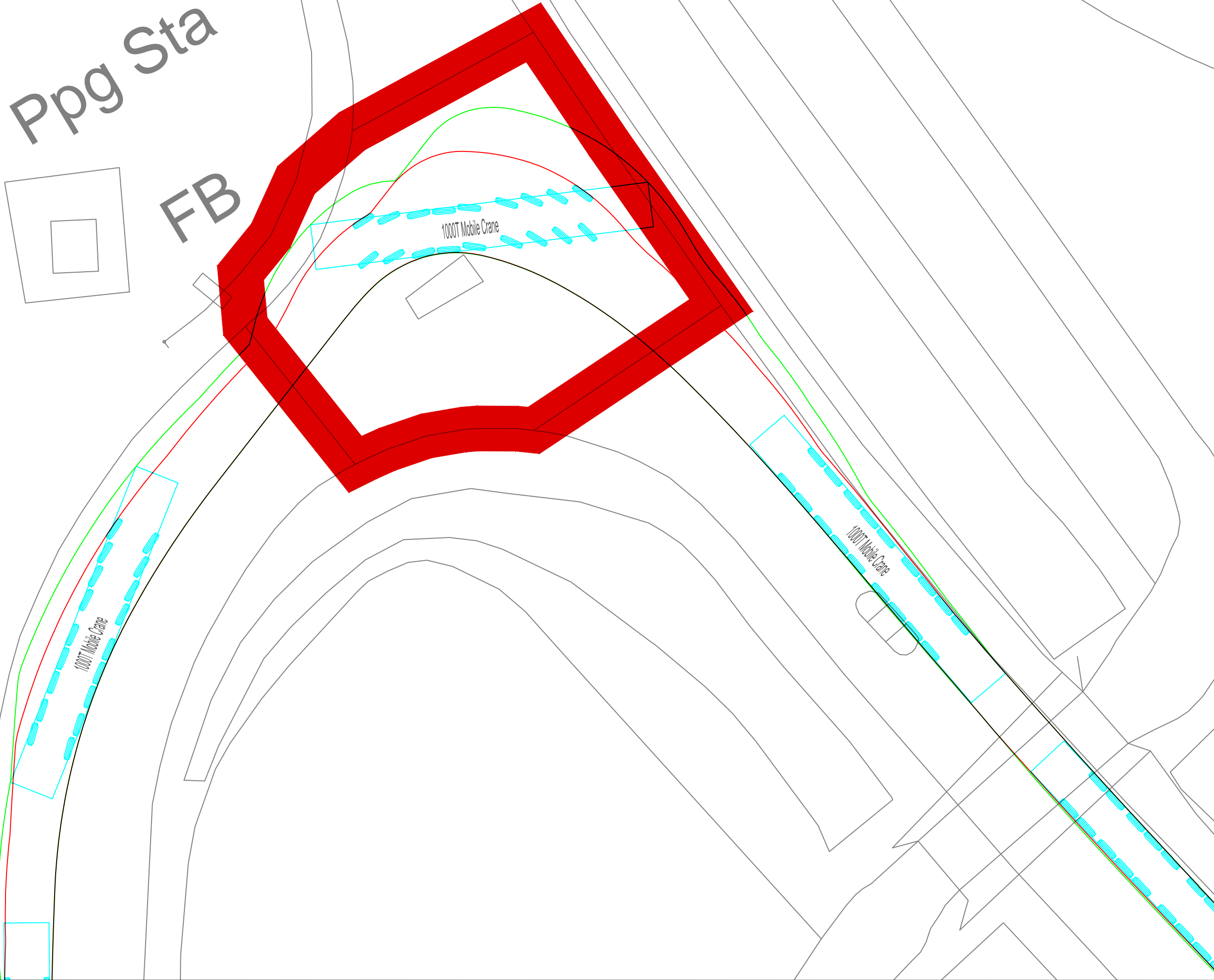
VEHICLE CONFIGURATION - 16-AXLE GIRDER TRAILER



1000T MOBILE CRANE  
OVERALL LENGTH 22.630m  
OVERALL WIDTH 3.000m  
OVERALL BODY HEIGHT 3.536m  
MIN BODY GROUND CLEARANCE 0.740m  
TRACK WIDTH 3.000m  
LOCK TO LOCK TIME 5.00s  
WALL TO WALL TURNING RADIUS 17.500m

VEHICLE BODY  
VEHICLE BODY PATH  
VEHICLE WHEELS PATH

SWEPT PATH ANALYSIS - 1000T CRANE - WINDMILL HILL RIGHT TURN ONTO FORDHAM ROAD - EGRESS



THIS DRAWING IS TO BE USED ONLY FOR THE PURPOSE OF ISSUE THAT IT WAS ISSUED FOR AND IS SUBJECT TO AMENDMENT

LEGEND

- EXISTING ROAD
- APPROXIMATE OUTER WHEEL TRACK OF TRACTOR UNIT / TRAILER BOGEYS (REFER NOTES)
- OVER SAIL OF TRAILER GIRDER SECTION
- PROPOSED SITE ENTRANCE
- EXISTING TREES / VEGETATION
- EXISTING HEDGES / VEGETATION
- EXISTING ROAD SIGN
- EXISTING STREET FURNITURE (LAMP POST, BOLLARD, EP, TP, etc.)
- SITE BOUNDARY

- NOTES:
- THIS DRAWING IS BASED ON ORDNANCE SURVEY MASTERMAP MAPPING, AND AS SUCH, ALL INFORMATION SHOWN IS APPROXIMATE ONLY.
  - ALL ROAD WIDTHS SHOWN, AS WELL AS POSITIONS OF EXISTING STREET FURNITURE, ARE APPROXIMATE ONLY.
  - VEHICLE TRACKING SHOWN IS INDICATIVE ONLY, AND REPRESENTS ASSUMED DELIVERY ROUTE(S) AND APPROXIMATE VEHICLE SIZE ANTICIPATED FOR TRANSFORMER DELIVERY. SPECIFIC VEHICLE TO BE DETERMINED BY EQUIPMENT SUPPLIER / HAULIER.
  - DEFINITIVE VEHICLE TRACKING OF SPECIFIC DELIVERY VEHICLE TO BE CARRIED OUT BY HAULIER, TO ENSURE DESIRED MANOEUVRES ARE ACHIEVABLE, AND TO CONFIRM ANY REQUIRED ROAD WIDENING, TEMPORARY WORKS, etc.

Copyright:  
Contains OS data © Crown copyright and database right 2019  
NOTE:  
Document Reference: EN010106/APP/6.3  
APFP Regulation: 5(2)(a)

Purpose of Issue  
FOR DCO SUBMISSION

Client  
SUNNICA Ltd

Project Title

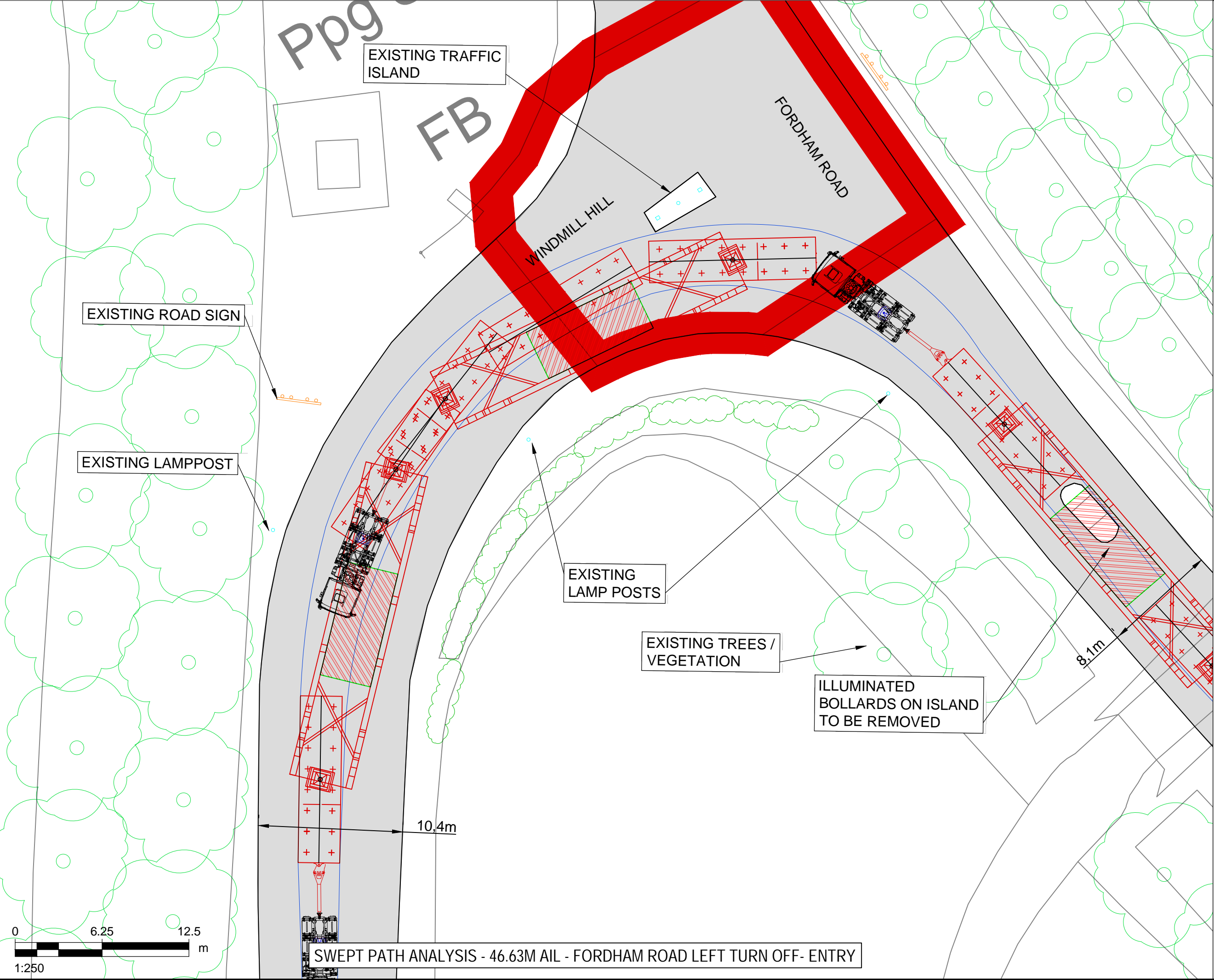
Drawing Title  
FIGURE 31  
BURWELL  
A142 FORDHAM ROAD /  
WINDMILL ROAD JUNCTION

Drawn CH	Checked CCAL	Approved CCAR	Date 08/08/2022
AECOM Internal Project No. 60589004			Scale @ A1 1:250

THIS DOCUMENT HAS BEEN PREPARED PURSUANT TO AND SUBJECT TO THE TERMS OF AECOM'S APPOINTMENT BY ITS CLIENT. AECOM ACCEPTS NO LIABILITY FOR ANY USE OF THIS DOCUMENT OTHER THAN BY ITS ORIGINAL CLIENT OR FOLLOWING AECOM'S EXPRESS AGREEMENT TO SUCH USE, AND ONLY FOR THE PURPOSES FOR WHICH IT WAS PREPARED AND PROVIDED.

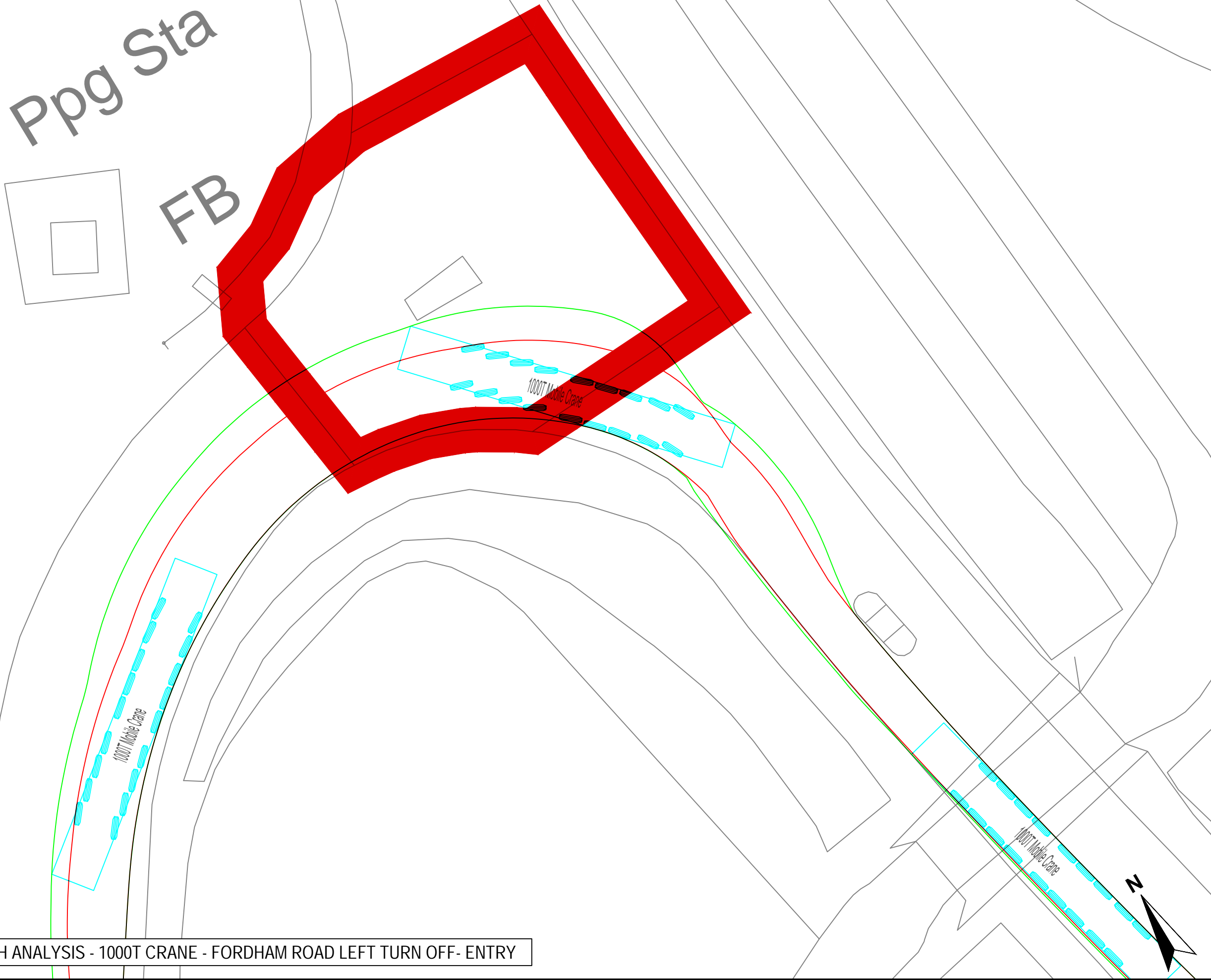
AECOM  
Unit 1 Wellbrook Court,  
Girton,  
Cambridge, CB3 0NA  
United Kingdom  
Telephone (01223) 488000  
www.aecom.com

Drawing number 60589004_ES_CTMP_024	Rev 0
--	----------



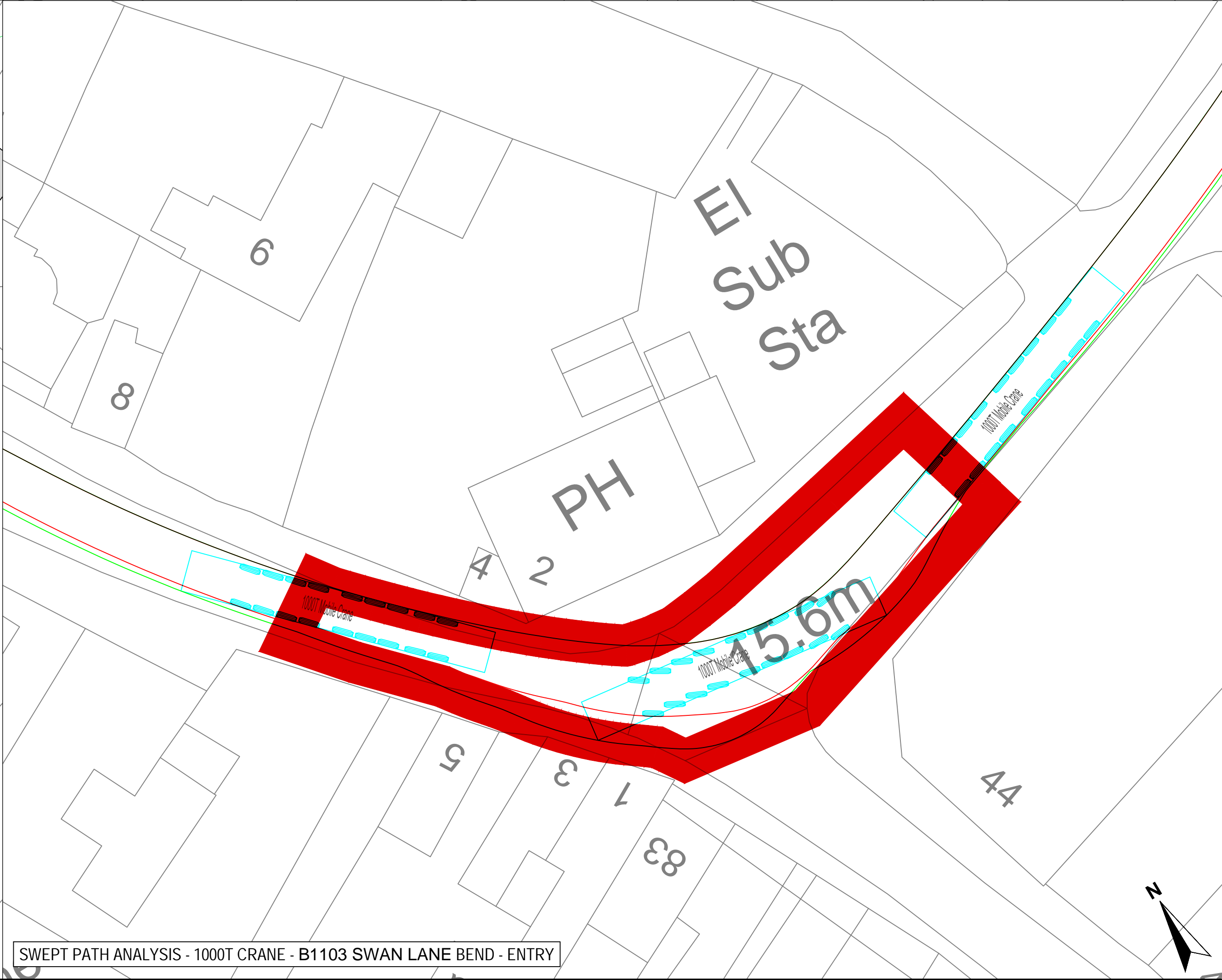
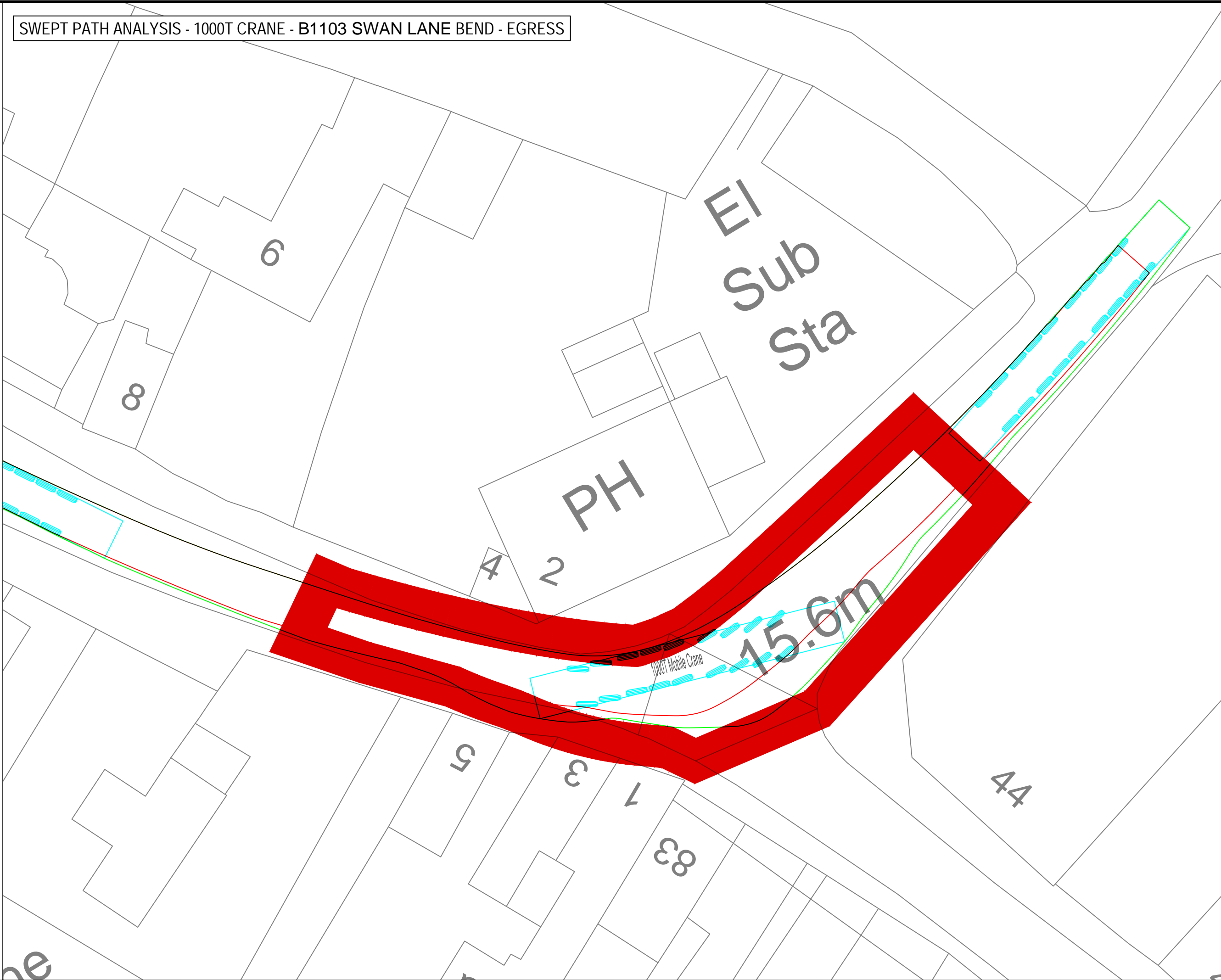
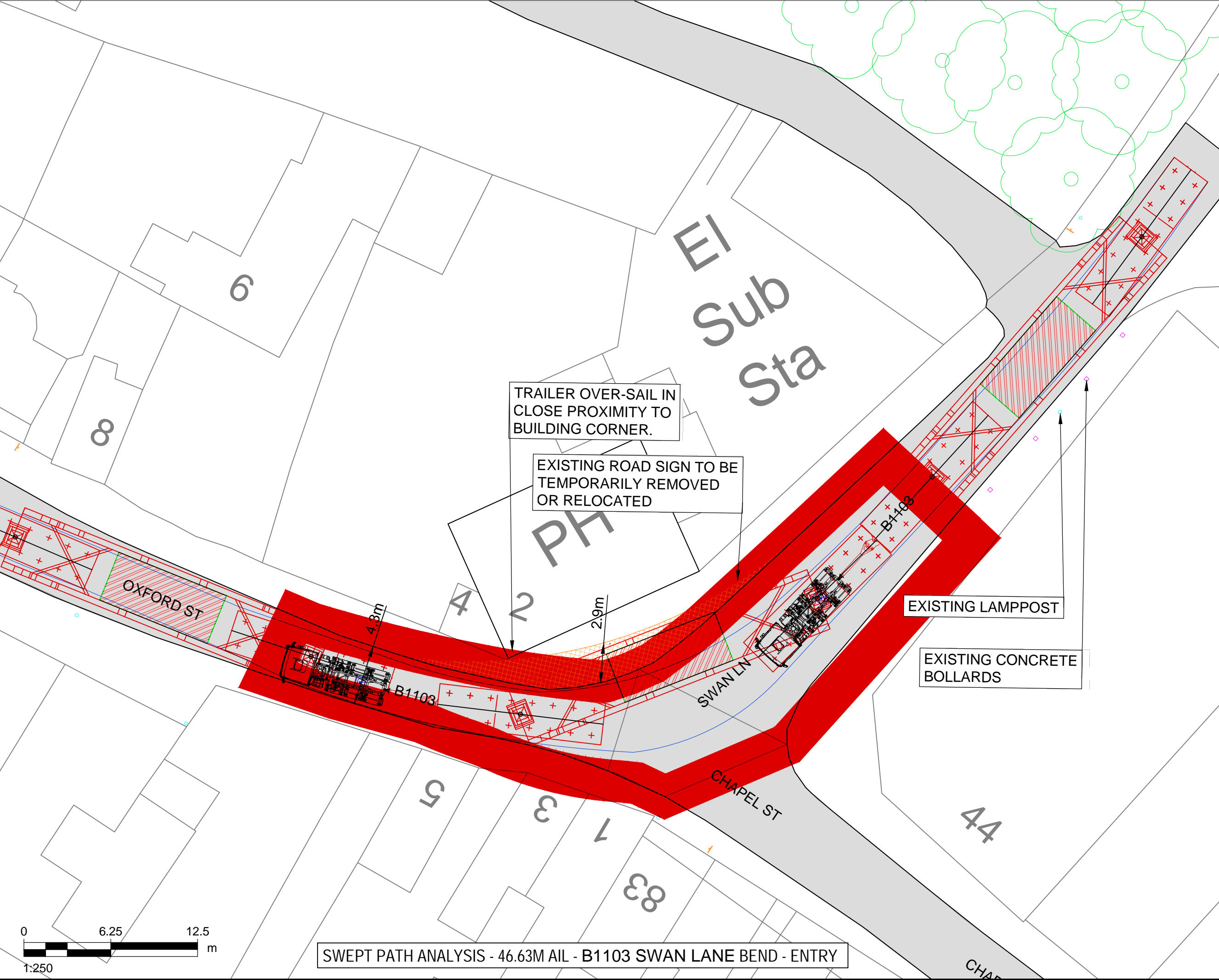
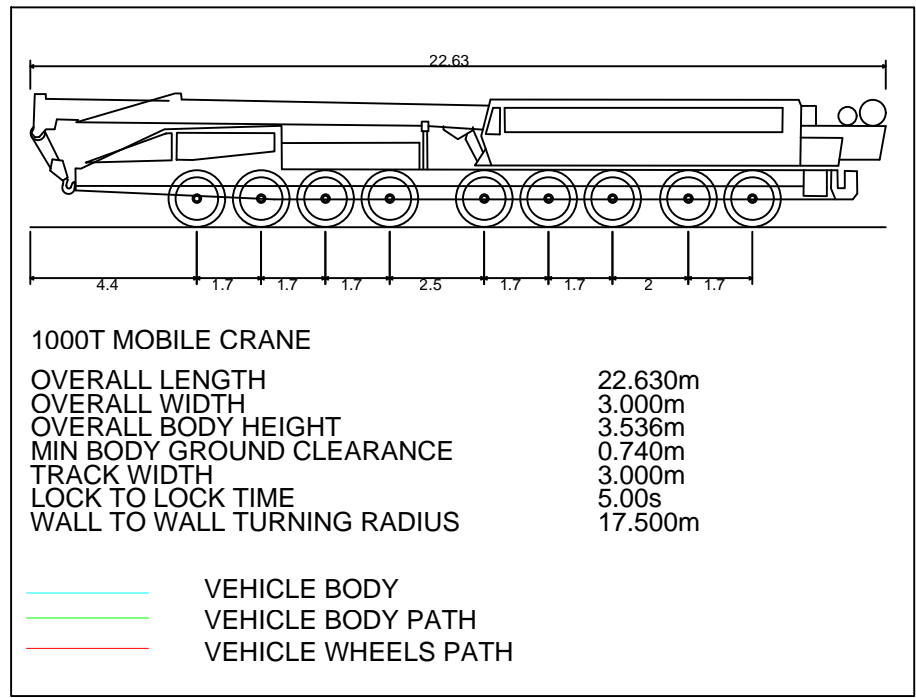
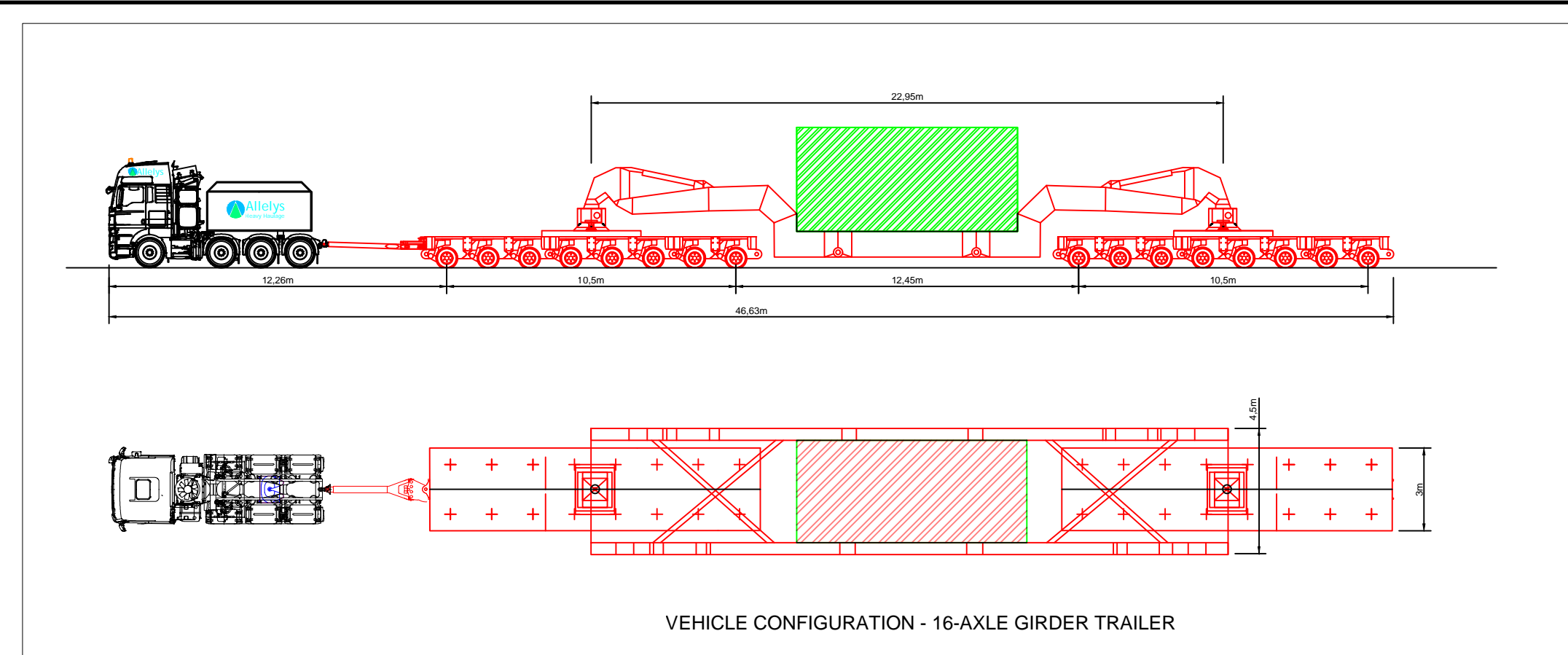
SWEPT PATH ANALYSIS - 46.63M AIL - FORDHAM ROAD LEFT TURN OFF- ENTRY

SWEPT PATH ANALYSIS - 1000T CRANE - FORDHAM ROAD LEFT TURN OFF- ENTRY





ISO A1 594mm x 841mm  
Filename: E:\PROJECTS\SUNNICA\CA\DWG\60589004\_ES\_CTMP\_024.DWG  
Last saved by: HATTONCM  
Last Plotted: 2022-08-08



THIS DRAWING IS TO BE USED ONLY FOR THE PURPOSE OF ISSUE THAT IT WAS ISSUED FOR AND IS SUBJECT TO AMENDMENT

**LEGEND**

- EXISTING ROAD
- APPROXIMATE OUTER WHEEL TRACK OF TRACTOR UNIT / TRAILER BOGEYS (REFER NOTES)
- OVER SAIL OF TRAILER GIRDER SECTION
- PROPOSED SITE ENTRANCE
- EXISTING TREES / VEGETATION
- EXISTING HEDGES / VEGETATION
- EXISTING ROAD SIGN
- EXISTING STREET FURNITURE (LAMP POST, BOLLARD, EP, TP, etc.)
- SITE BOUNDARY


**NOTES:**

- THIS DRAWING IS BASED ON ORDNANCE SURVEY MASTERMAP MAPPING, AND AS SUCH, ALL INFORMATION SHOWN IS APPROXIMATE ONLY.
- ALL ROAD WIDTHS SHOWN, AS WELL AS POSITIONS OF EXISTING STREET FURNITURE, ARE APPROXIMATE ONLY.
- VEHICLE TRACKING SHOWN IS INDICATIVE ONLY, AND REPRESENTS ASSUMED DELIVERY ROUTE(S) AND APPROXIMATE VEHICLE SIZE ANTICIPATED FOR TRANSFORMER DELIVERY. SPECIFIC VEHICLE TO BE DETERMINED BY EQUIPMENT SUPPLIER / HAULIER.
- DEFINITIVE VEHICLE TRACKING OF SPECIFIC DELIVERY VEHICLE TO BE CARRIED OUT BY HAULIER, TO ENSURE DESIRED MANOEUVRES ARE ACHIEVABLE, AND TO CONFIRM ANY REQUIRED ROAD WIDENING, TEMPORARY WORKS, etc.

Copyright: Contains OS data © Crown copyright and database right 2019  
NOTE: Document Reference: EN010106/APP/6.3  
APFP Regulation: 5(2)(a)

Purpose of Issue  
**FOR DCO SUBMISSION**

Client  
**SUNNICA Ltd**

Project Title  



Drawing Title  
**FIGURE 32  
BURWELL.  
B1103 SWAN LANE  
/ OXFORD ST JUNCTION**

Drawn	Checked	Approved	Date
CH	CCAL	CCAR	08/08/2022

AECOM Internal Project No. **60589004** Scale @ **A1 1:250**

THIS DOCUMENT HAS BEEN PREPARED PURSUANT TO AND SUBJECT TO THE TERMS OF AECOM'S APPOINTMENT BY ITS CLIENT. AECOM ACCEPTS NO LIABILITY FOR ANY USE OF THIS DOCUMENT OTHER THAN BY ITS ORIGINAL CLIENT OR FOLLOWING AECOM'S EXPRESS AGREEMENT TO SUCH USE, AND ONLY FOR THE PURPOSES FOR WHICH IT WAS PREPARED AND PROVIDED.

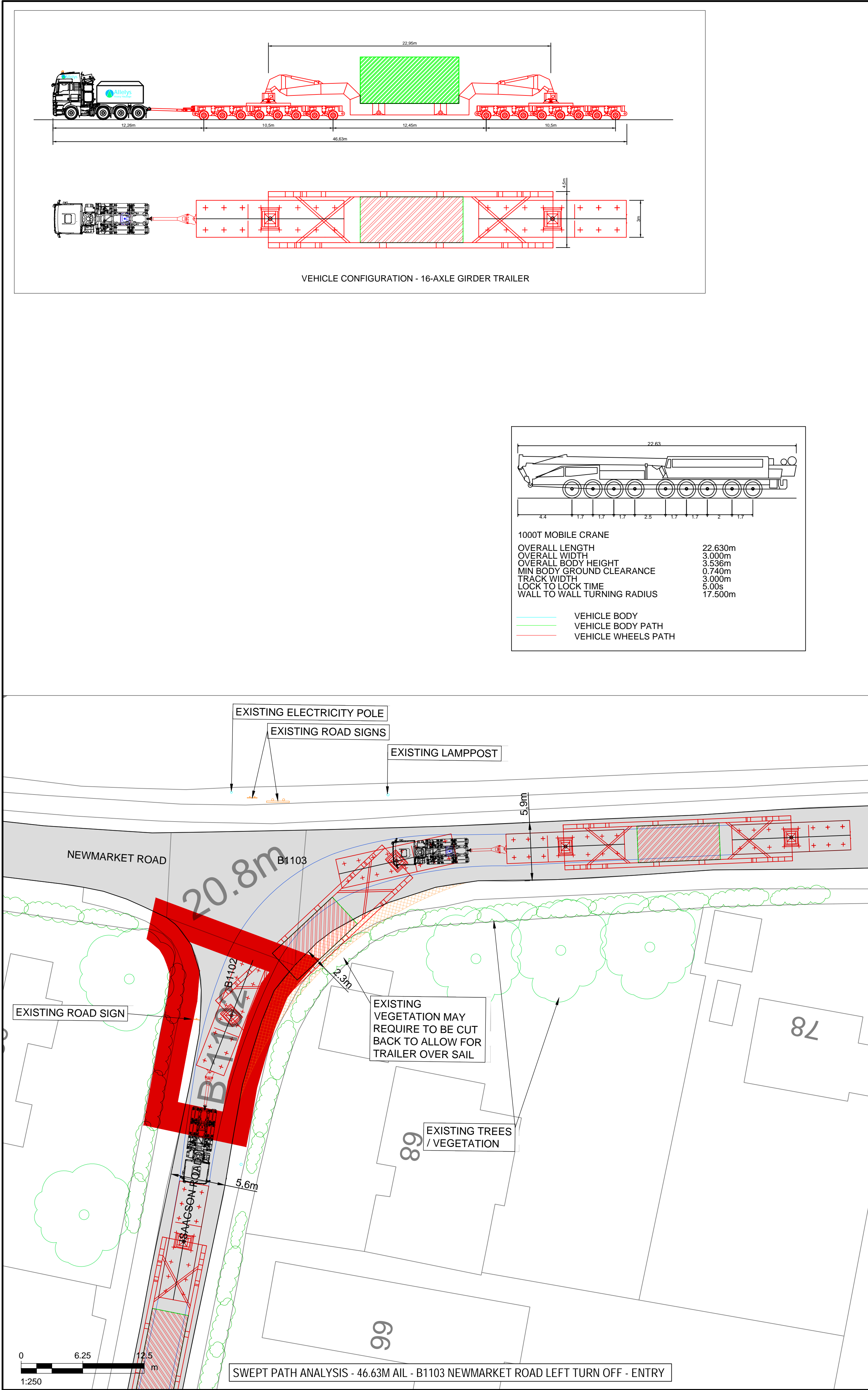
AECOM  
Unit 1 Wellbrook Court,  
Girton,  
Cambridge, CB3 0NA  
United Kingdom  
Telephone (01223) 488000  
www.aecom.com



Drawing number	Rev
<b>60589004_ES_CTMP_025</b>	<b>0</b>



ISO A1 594mm x 841mm  
Filename: E:\PROJECTS\SUNNICA\CA\06589004\_ES\_CTMP\_024.DWG  
Last saved by: HATTONCM  
Last Plotted: 2022-08-08



THIS DRAWING IS TO BE USED ONLY FOR THE PURPOSE OF ISSUE THAT IT WAS ISSUED FOR AND IS SUBJECT TO AMENDMENT

**LEGEND**

- EXISTING ROAD
- APPROXIMATE OUTER WHEEL TRACK OF TRACTOR UNIT / TRAILER BOGEYS (REFER NOTES)
- OVER SAIL OF TRAILER GIRDER SECTION
- PROPOSED SITE ENTRANCE
- EXISTING TREES / VEGETATION
- EXISTING HEDGES / VEGETATION
- EXISTING ROAD SIGN
- EXISTING STREET FURNITURE (LAMP POST, BOLLARD, EP, TP, etc.)
- SITE BOUNDARY


**NOTES:**

- THIS DRAWING IS BASED ON ORDNANCE SURVEY MASTERMAP MAPPING, AND AS SUCH, ALL INFORMATION SHOWN IS APPROXIMATE ONLY.
- ALL ROAD WIDTHS SHOWN, AS WELL AS POSITIONS OF EXISTING STREET FURNITURE, ARE APPROXIMATE ONLY.
- VEHICLE TRACKING SHOWN IS INDICATIVE ONLY, AND REPRESENTS ASSUMED DELIVERY ROUTE(S) AND APPROXIMATE VEHICLE SIZE ANTICIPATED FOR TRANSFORMER DELIVERY. SPECIFIC VEHICLE TO BE DETERMINED BY EQUIPMENT SUPPLIER / HAULIER.
- DEFINITIVE VEHICLE TRACKING OF SPECIFIC DELIVERY VEHICLE TO BE CARRIED OUT BY HAULIER, TO ENSURE DESIRED MANOEUVRES ARE ACHIEVABLE, AND TO CONFIRM ANY REQUIRED ROAD WIDENING, TEMPORARY WORKS, etc.

Copyright:  
Contains OS data © Crown copyright and database right 2019  
NOTE:  
Document Reference: EN010106/APP/6.3  
APFP Regulation: 5(2)(a)

Purpose of Issue  
**FOR DCO SUBMISSION**

Client  
**SUNNICA Ltd**

Project Title  


Drawing Title  
**FIGURE 33  
BURWELL, B1103 NEWMARKET  
ROAD / B1102 ISAACSON ROAD  
JUNCTION**

Drawn	Checked	Approved	Date
CH	CCAL	CCAR	08/08/2022

AECOM Internal Project No. 60589004  
Scale @ A1 1:250

THIS DOCUMENT HAS BEEN PREPARED PURSUANT TO AND SUBJECT TO THE TERMS OF AECOM'S APPOINTMENT BY ITS CLIENT. AECOM ACCEPTS NO LIABILITY FOR ANY USE OF THIS DOCUMENT OTHER THAN BY ITS ORIGINAL CLIENT OR FOLLOWING AECOM'S EXPRESS AGREEMENT TO SUCH USE, AND ONLY FOR THE PURPOSES FOR WHICH IT WAS PREPARED AND PROVIDED.

AECOM  
Unit 1 Wellbrook Court,  
Girton,  
Cambridge, CB3 0NA  
United Kingdom  
Telephone (01223) 488000  
www.aecom.com

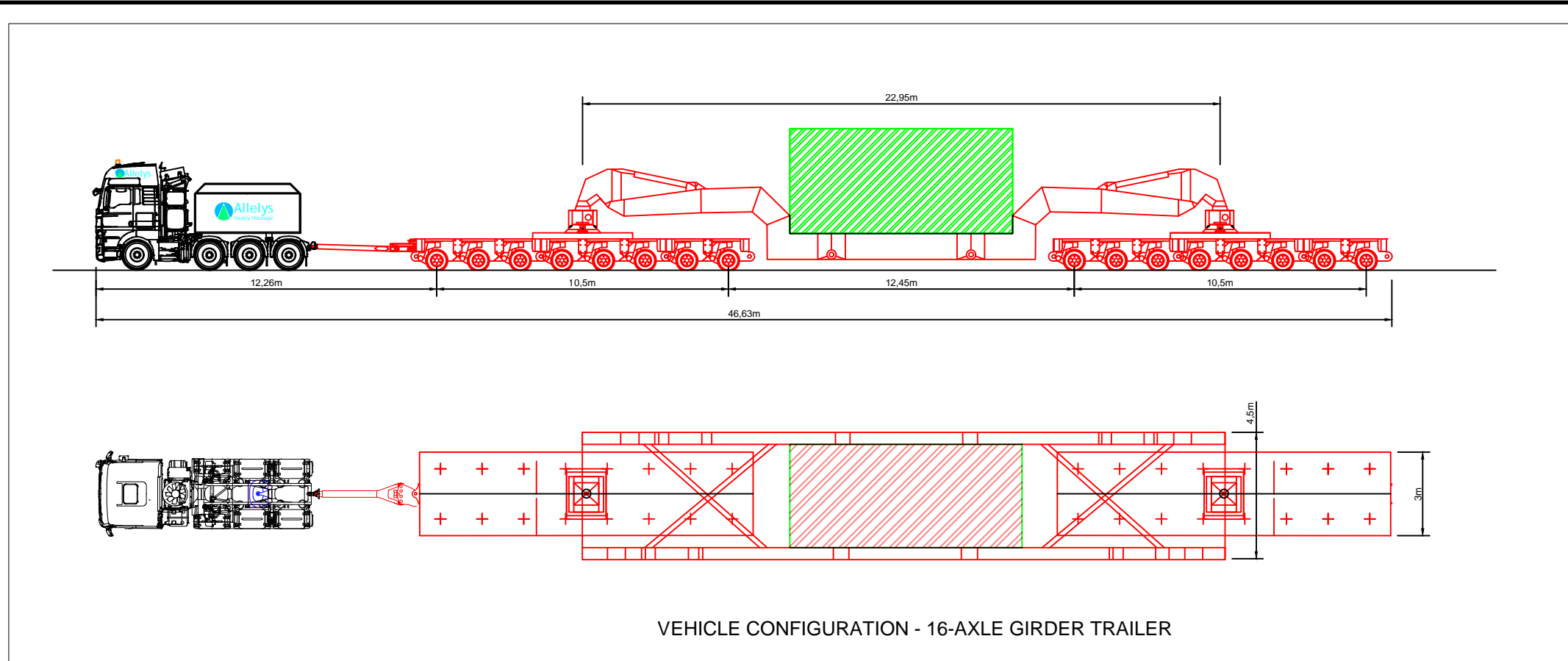
**AECOM**

Drawing number	Rev
60589004_ES_CTMP_026	0

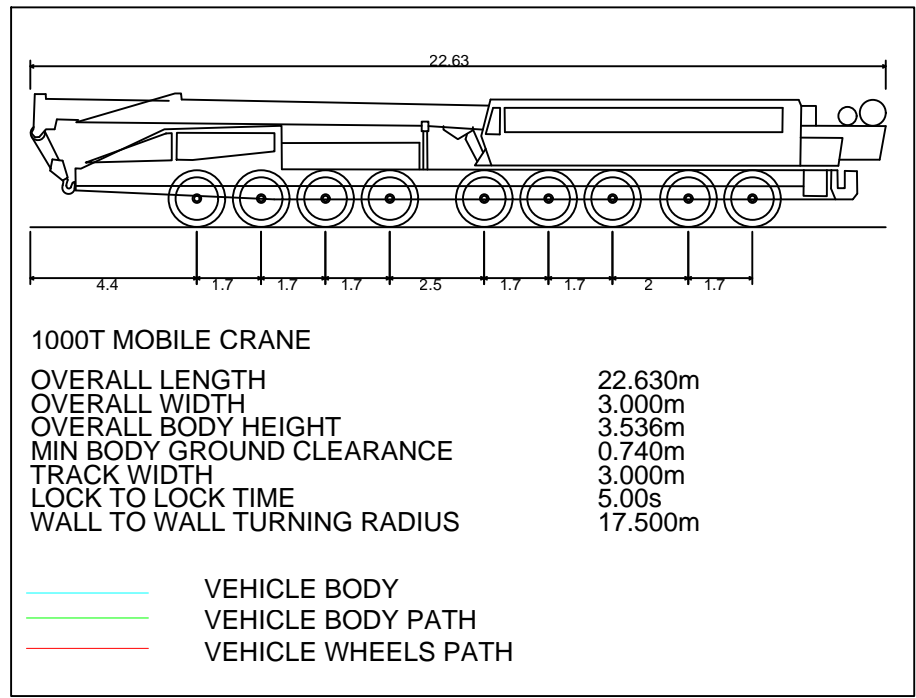


ISO A1 594mm x 841mm

Filename: E:\PROJECTS\SUNNICA\60589004\_ES\_CTMP\_024.DWG    Last saved by: HATTONCM    Last Plotted: 2022-08-08

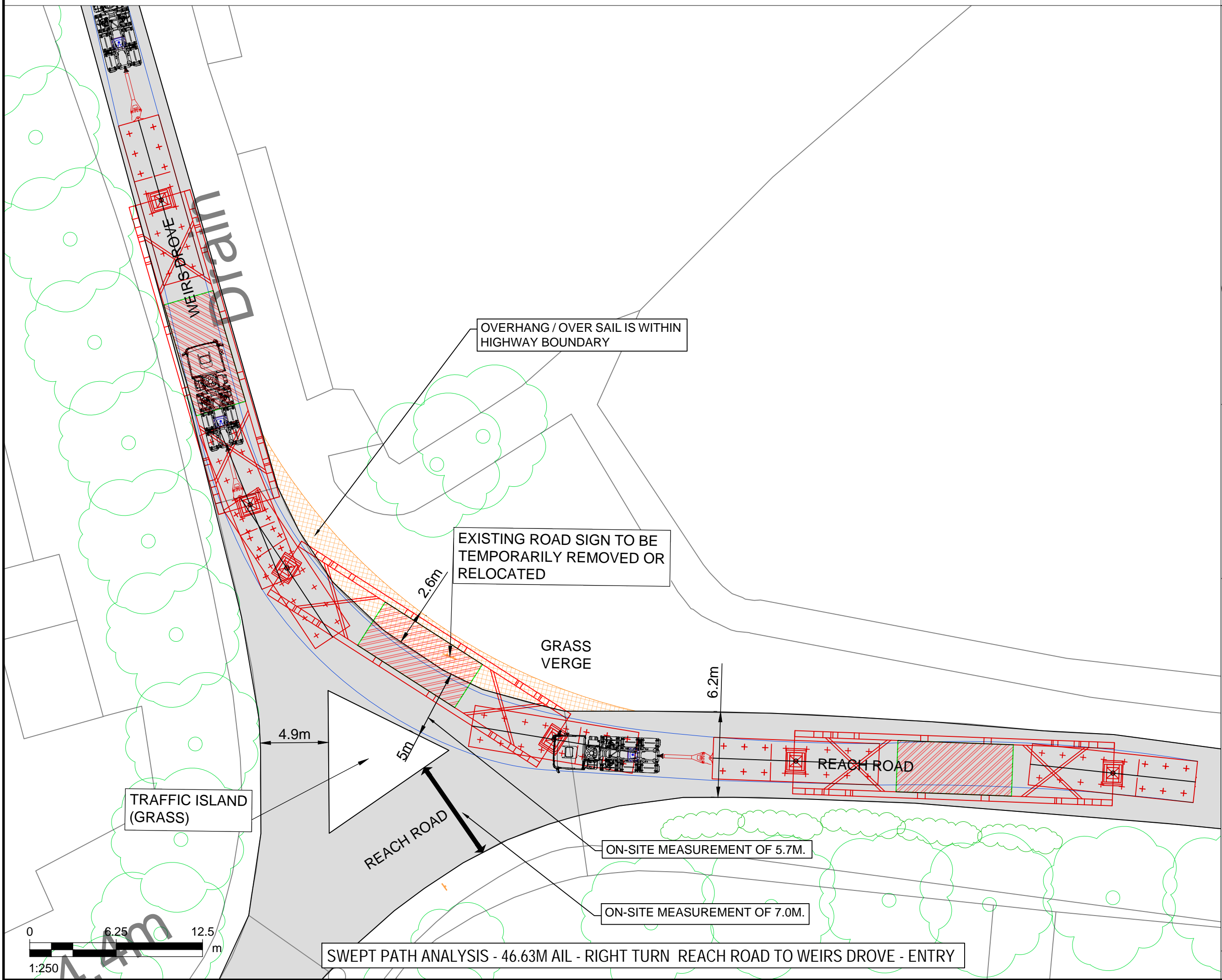


VEHICLE CONFIGURATION - 16-AXLE GIRDER TRAILER

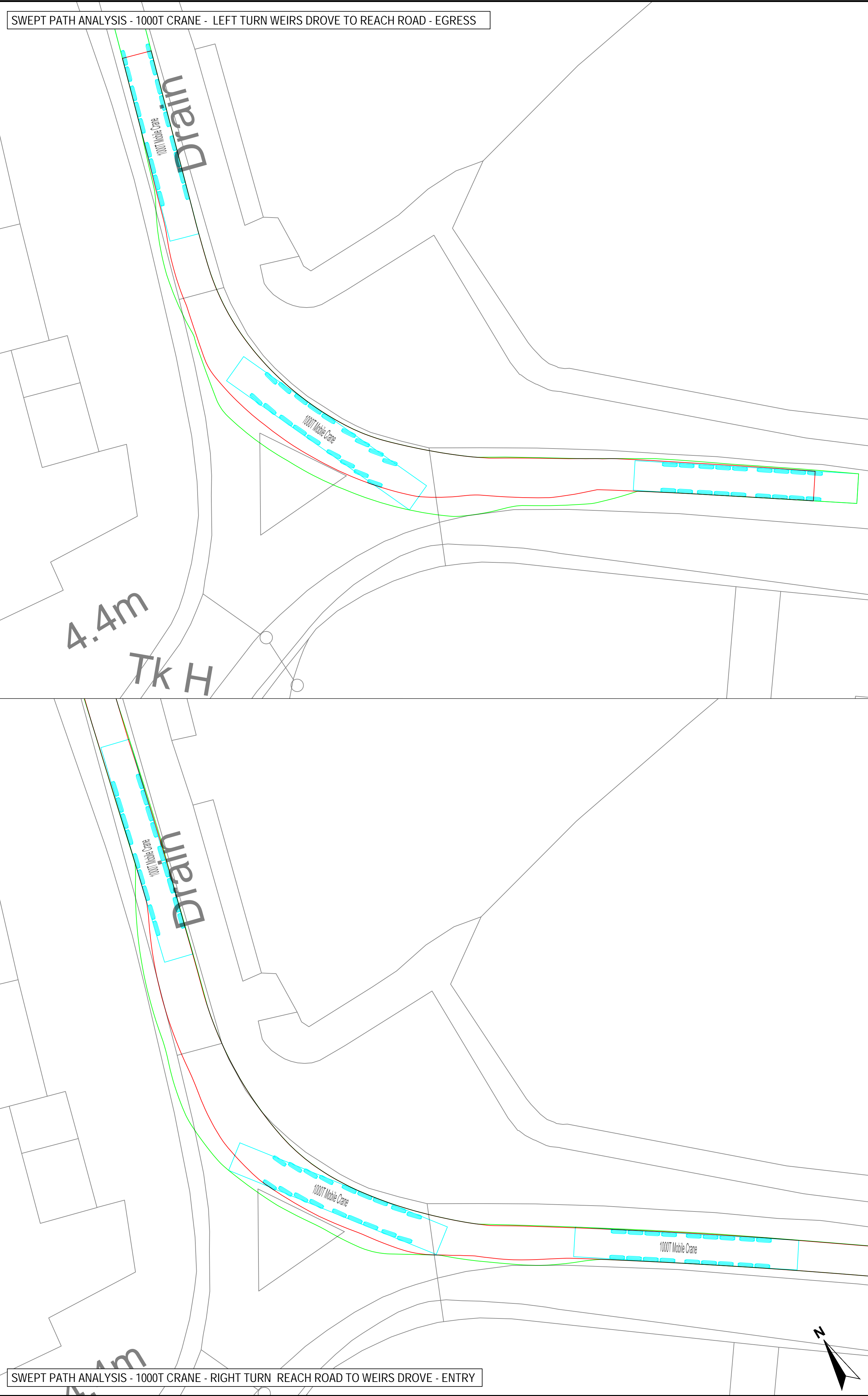


1000T MOBILE CRANE  
OVERALL LENGTH 22.630m  
OVERALL WIDTH 3.000m  
OVERALL BODY HEIGHT 3.536m  
MIN BODY GROUND CLEARANCE 0.740m  
TRACK WIDTH 3.000m  
LOCK TO LOCK TIME 5.00s  
WALL TO WALL TURNING RADIUS 17.500m

— VEHICLE BODY  
— VEHICLE BODY PATH  
— VEHICLE WHEELS PATH



SWEPT PATH ANALYSIS - 46.63M AIL - RIGHT TURN REACH ROAD TO WEIRS DROVE - ENTRY



SWEPT PATH ANALYSIS - 1000T CRANE - RIGHT TURN REACH ROAD TO WEIRS DROVE - ENTRY

THIS DRAWING IS TO BE USED ONLY FOR THE PURPOSE OF  
ISSUE THAT IT WAS ISSUED FOR AND IS SUBJECT TO  
AMENDMENT

LEGEND

- EXISTING ROAD
- APPROXIMATE OUTER WHEEL TRACK OF TRACTOR UNIT / TRAILER BOGEYS (REFER NOTES)
- OVER SAIL OF TRAILER GIRDER SECTION
- PROPOSED SITE ENTRANCE
- EXISTING TREES / VEGETATION
- EXISTING HEDGES / VEGETATION
- EXISTING ROAD SIGN
- EXISTING STREET FURNITURE (LAMP POST, BOLLARD, EP, TP, etc.)

- NOTES:
- THIS DRAWING IS BASED ON ORDNANCE SURVEY MASTERMAP MAPPING, AND AS SUCH, ALL INFORMATION SHOWN IS APPROXIMATE ONLY.
  - ALL ROAD WIDTHS SHOWN, AS WELL AS POSITIONS OF EXISTING STREET FURNITURE, ARE APPROXIMATE ONLY.
  - VEHICLE TRACKING SHOWN IS INDICATIVE ONLY, AND REPRESENTS ASSUMED DELIVERY ROUTE(S) AND APPROXIMATE VEHICLE SIZE ANTICIPATED FOR TRANSFORMER DELIVERY. SPECIFIC VEHICLE TO BE DETERMINED BY EQUIPMENT SUPPLIER / HAULIER.
  - DEFINITIVE VEHICLE TRACKING OF SPECIFIC DELIVERY VEHICLE TO BE CARRIED OUT BY HAULIER, TO ENSURE DESIRED MANOEUVRES ARE ACHIEVABLE, AND TO CONFIRM ANY REQUIRED ROAD WIDENING, TEMPORARY WORKS, etc.
  - ON-SITE MEASUREMENTS RECORDED BY AECOM ON 05/08/2022.

Copyright:  
Contains OS data © Crown copyright and database right 2019  
NOTE:  
Document Reference: EN010106/APP/6.3  
APFP Regulation: 5(2)(a)

Purpose of Issue  
FOR DCO SUBMISSION

Client  
SUNNICA Ltd

Project Title

Drawing Title  
FIGURE 34  
BURWELL  
REACH ROAD / WEIRS DROVE  
JUNCTION

Drawn	Checked	Approved	Date
CH	CCAL	CCAR	08/08/2022

AECOM Internal Project No. 60589004    Scale @ A1 1:250

THIS DOCUMENT HAS BEEN PREPARED PURSUANT TO AND SUBJECT TO THE TERMS OF AECOM'S APPOINTMENT BY ITS CLIENT. AECOM ACCEPTS NO LIABILITY FOR ANY USE OF THIS DOCUMENT OTHER THAN BY ITS ORIGINAL CLIENT OR FOLLOWING AECOM'S EXPRESS AGREEMENT TO SUCH USE, AND ONLY FOR THE PURPOSES FOR WHICH IT WAS PREPARED AND PROVIDED.

AECOM  
Unit 1 Wellbrook Court,  
Girton,  
Cambridge, CB3 0NA  
United Kingdom  
Telephone (01223) 488000  
www.aecom.com

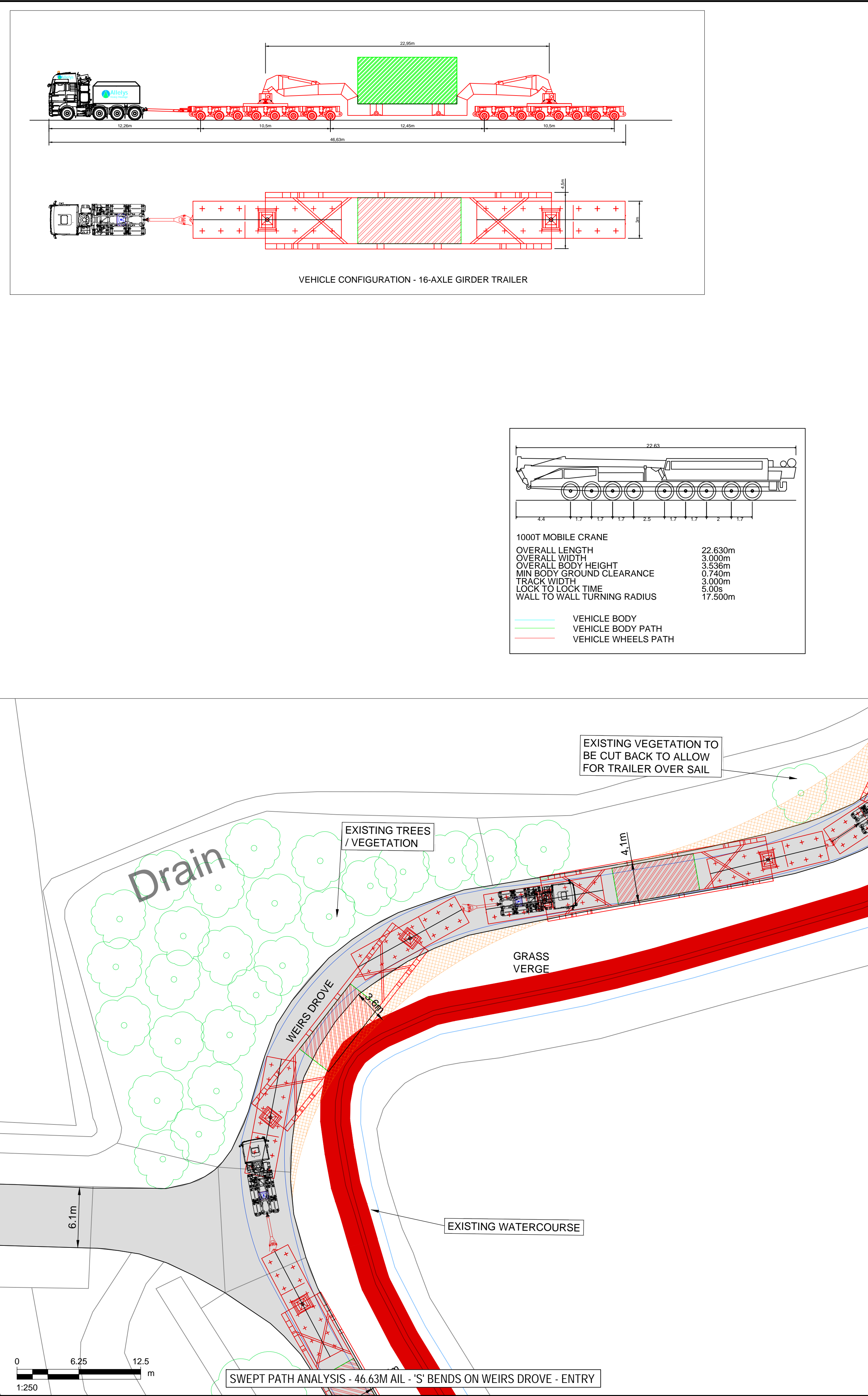
Drawing number  
60589004\_ES\_CTMP\_027

Rev  
0



ISO A1 594mm x 841mm

Filename: E:\PROJECTS\SUNNICA\CA\06589004\_ES\_CTMP\_024.DWG    Last saved by: HATTONCM    Last Plotted: 2022-08-08



THIS DRAWING IS TO BE USED ONLY FOR THE PURPOSE OF ISSUE THAT IT WAS ISSUED FOR AND IS SUBJECT TO AMENDMENT

### LEGEND

- EXISTING ROAD
- APPROXIMATE OUTER WHEEL TRACK OF TRACTOR UNIT / TRAILER BOGEYS (REFER NOTES)
- OVER SAIL OF TRAILER GIRDER SECTION
- PROPOSED SITE ENTRANCE
- EXISTING TREES / VEGETATION
- EXISTING HEDGES / VEGETATION
- EXISTING ROAD SIGN
- EXISTING STREET FURNITURE (LAMP POST, BOLLARD, EP, TP, etc.)
- SITE BOUNDARY


NOTES:

- THIS DRAWING IS BASED ON ORDNANCE SURVEY MASTERMAP MAPPING, AND AS SUCH, ALL INFORMATION SHOWN IS APPROXIMATE ONLY.
- ALL ROAD WIDTHS SHOWN, AS WELL AS POSITIONS OF EXISTING STREET FURNITURE, ARE APPROXIMATE ONLY.
- VEHICLE TRACKING SHOWN IS INDICATIVE ONLY, AND REPRESENTS ASSUMED DELIVERY ROUTE(S) AND APPROXIMATE VEHICLE SIZE ANTICIPATED FOR TRANSFORMER DELIVERY. SPECIFIC VEHICLE TO BE DETERMINED BY EQUIPMENT SUPPLIER / HAULIER.
- DEFINITIVE VEHICLE TRACKING OF SPECIFIC DELIVERY VEHICLE TO BE CARRIED OUT BY HAULIER, TO ENSURE DESIRED MANOEUVRES ARE ACHIEVABLE, AND TO CONFIRM ANY REQUIRED ROAD WIDENING, TEMPORARY WORKS, etc.

Copyright: Contains OS data © Crown copyright and database right 2019  
NOTE: Document Reference: EN010106/APP/6.3  
APFP Regulation: 5(2)(a)

Purpose of Issue  
**FOR DCO SUBMISSION**

Client  
**SUNNICA Ltd**

Project Title  



Drawing Title  
**FIGURE 35  
BURWELL  
'S' BENDS ON WEIRS DROVE  
SHEET 1 OF 2**

Drawn	Checked	Approved	Date
CH	CCAL	CCAR	08/08/2022

AECOM Internal Project No. 60589004    Scale @ A1 1:250

THIS DOCUMENT HAS BEEN PREPARED PURSUANT TO AND SUBJECT TO THE TERMS OF AECOM'S APPOINTMENT BY ITS CLIENT. AECOM ACCEPTS NO LIABILITY FOR ANY USE OF THIS DOCUMENT OTHER THAN BY ITS ORIGINAL CLIENT OR FOLLOWING AECOM'S EXPRESS AGREEMENT TO SUCH USE, AND ONLY FOR THE PURPOSES FOR WHICH IT WAS PREPARED AND PROVIDED.

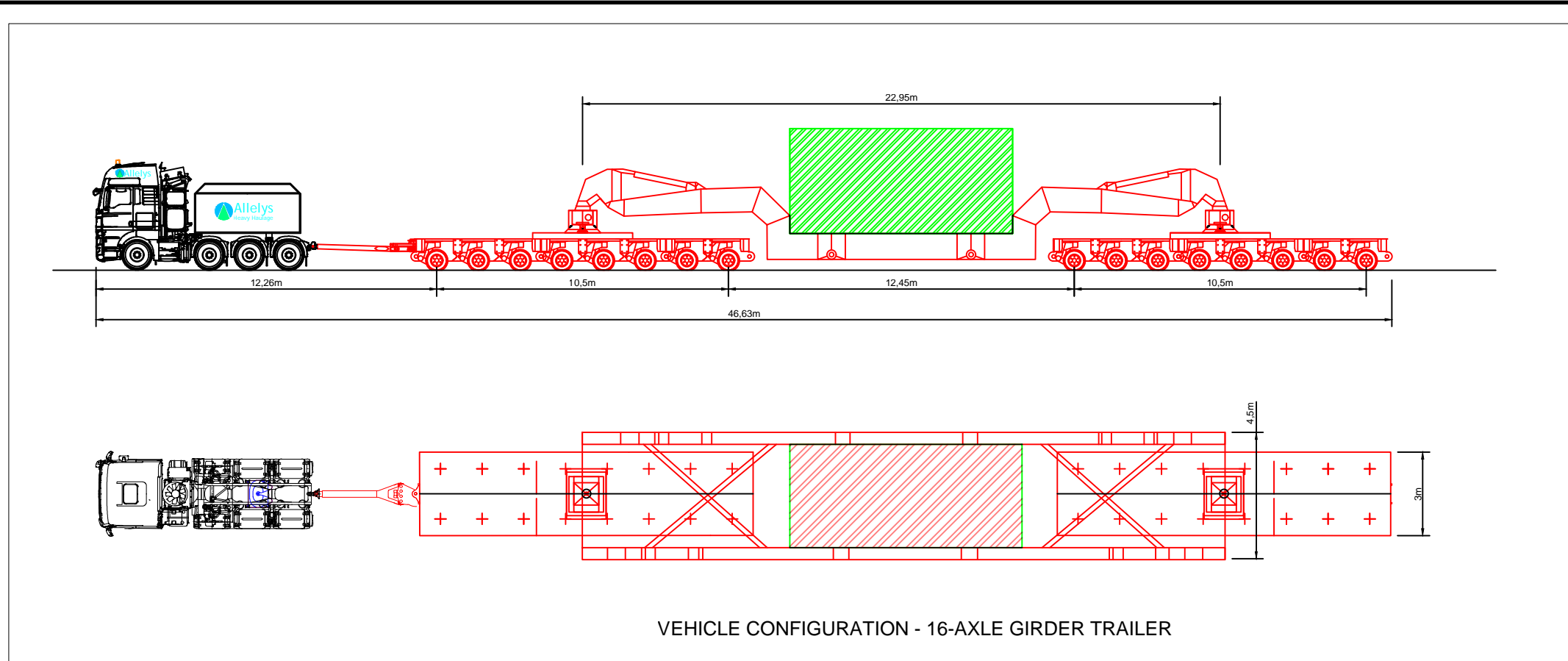
AECOM  
Unit 1 Wellbrook Court,  
Girton,  
Cambridge, CB3 0NA  
United Kingdom  
Telephone (01223) 488000  
www.aecom.com



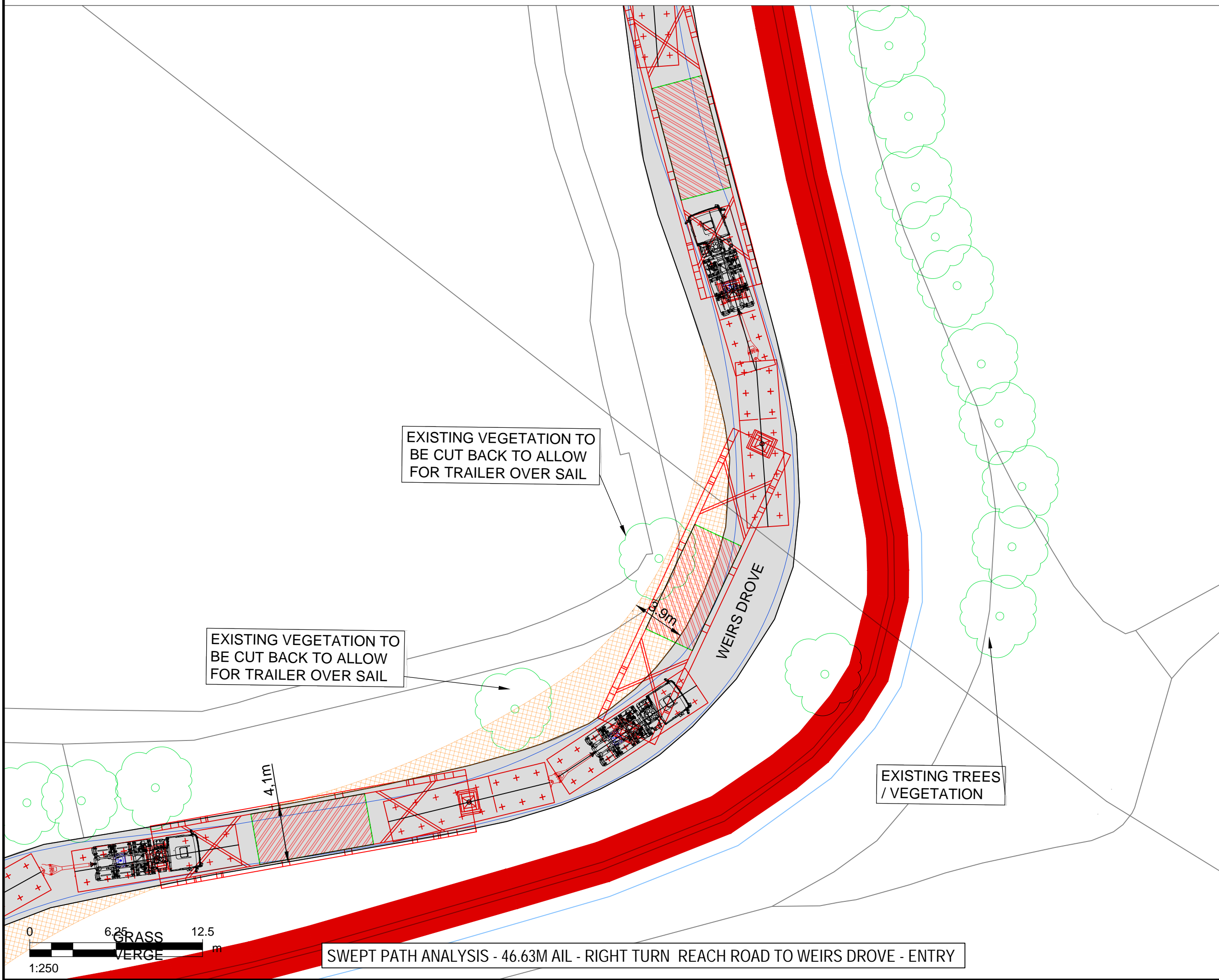
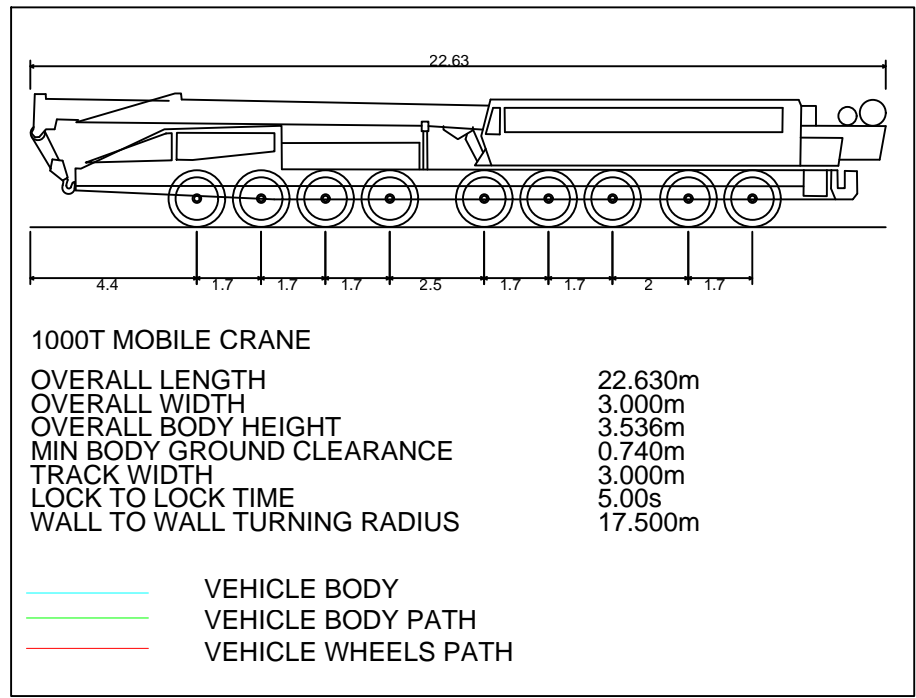
Drawing number	Rev
60589004_ES_CTMP_028	0



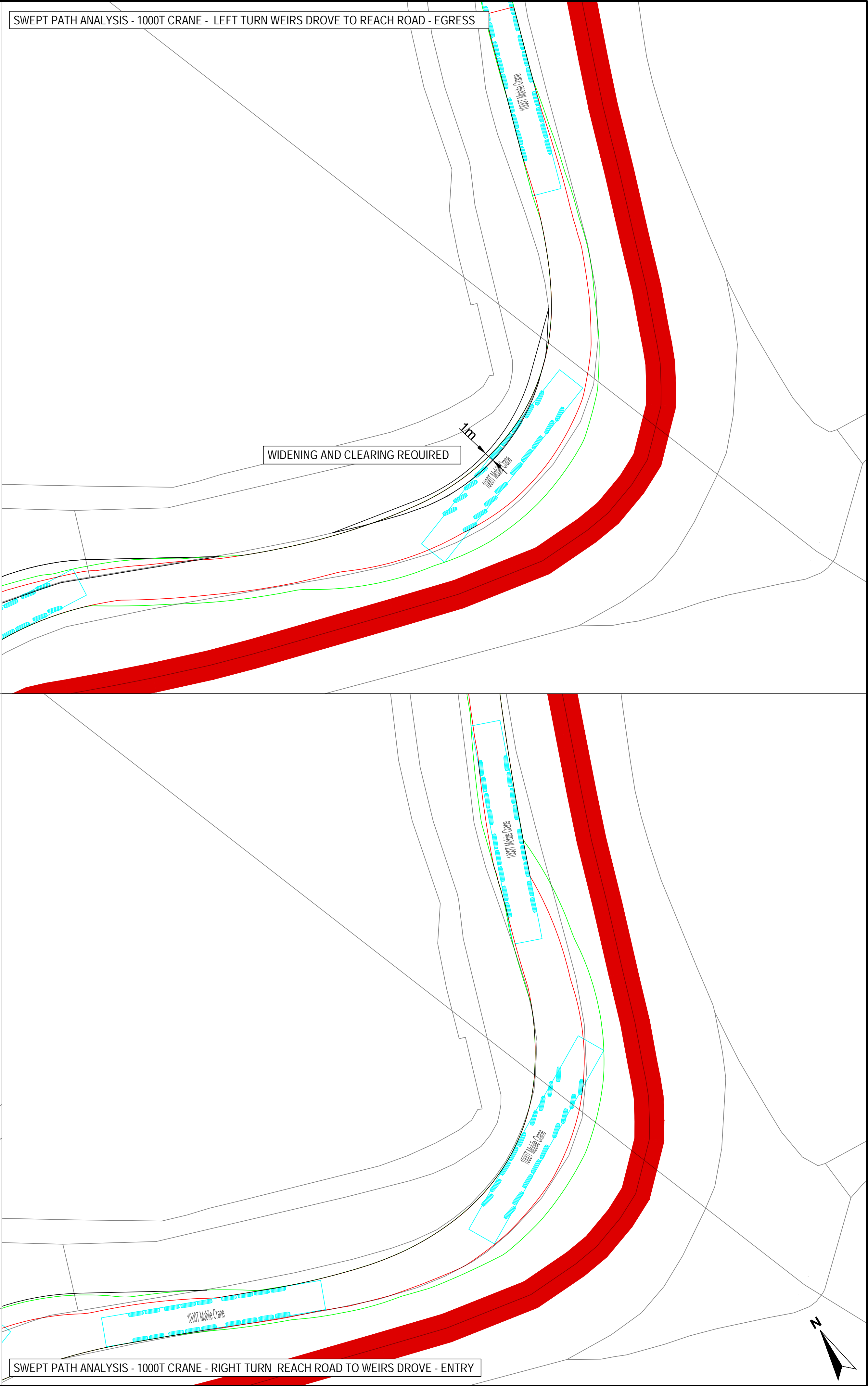
ISO A1 594mm x 841mm  
Filename: E:\PROJECTS\SUNNICA\CA\60589004\_ES\_CTMP\_024.DWG  
Last saved by: HATTONCM  
Last Plotted: 2022-08-08



VEHICLE CONFIGURATION - 16-AXLE GIRDER TRAILER



SWEPT PATH ANALYSIS - 46.63M AIL - RIGHT TURN REACH ROAD TO WEIRS DROVE - ENTRY



SWEPT PATH ANALYSIS - 1000T CRANE - RIGHT TURN REACH ROAD TO WEIRS DROVE - ENTRY

THIS DRAWING IS TO BE USED ONLY FOR THE PURPOSE OF ISSUE THAT IT WAS ISSUED FOR AND IS SUBJECT TO AMENDMENT

### LEGEND

- EXISTING ROAD
- APPROXIMATE OUTER WHEEL TRACK OF TRACTOR UNIT / TRAILER BOGEYS (REFER NOTES)
- OVER SAIL OF TRAILER GIRDER SECTION
- PROPOSED SITE ENTRANCE
- EXISTING TREES / VEGETATION
- EXISTING HEDGES / VEGETATION
- EXISTING ROAD SIGN
- EXISTING STREET FURNITURE (LAMP POST, BOLLARD, EP, TP, etc.)
- SITE BOUNDARY

NOTES:

- THIS DRAWING IS BASED ON ORDNANCE SURVEY MASTERMAP MAPPING, AND AS SUCH, ALL INFORMATION SHOWN IS APPROXIMATE ONLY.
- ALL ROAD WIDTHS SHOWN, AS WELL AS POSITIONS OF EXISTING STREET FURNITURE, ARE APPROXIMATE ONLY.
- VEHICLE TRACKING SHOWN IS INDICATIVE ONLY, AND REPRESENTS ASSUMED DELIVERY ROUTE(S) AND APPROXIMATE VEHICLE SIZE ANTICIPATED FOR TRANSFORMER DELIVERY. SPECIFIC VEHICLE TO BE DETERMINED BY EQUIPMENT SUPPLIER / HAULIER.
- DEFINITIVE VEHICLE TRACKING OF SPECIFIC DELIVERY VEHICLE TO BE CARRIED OUT BY HAULIER, TO ENSURE DESIRED MANOEUVRES ARE ACHIEVABLE, AND TO CONFIRM ANY REQUIRED ROAD WIDENING, TEMPORARY WORKS, etc.

Copyright:  
Contains OS data © Crown copyright and database right 2019  
NOTE:  
Document Reference: EN010106/APP/6.3  
APFP Regulation: 5(2)(a)

Purpose of Issue  
**FOR DCO SUBMISSION**

Client  
**SUNNICA Ltd**

Project Title

Drawing Title  
**FIGURE 36  
BURWELL  
'S' BENDS ON WEIRS DROVE  
SHEET 1 OF 2**

Drawn	Checked	Approved	Date
CH	CCAL	CCAR	08/08/2022

AECOM Internal Project No. **60589004** Scale @ **A1 1:250**

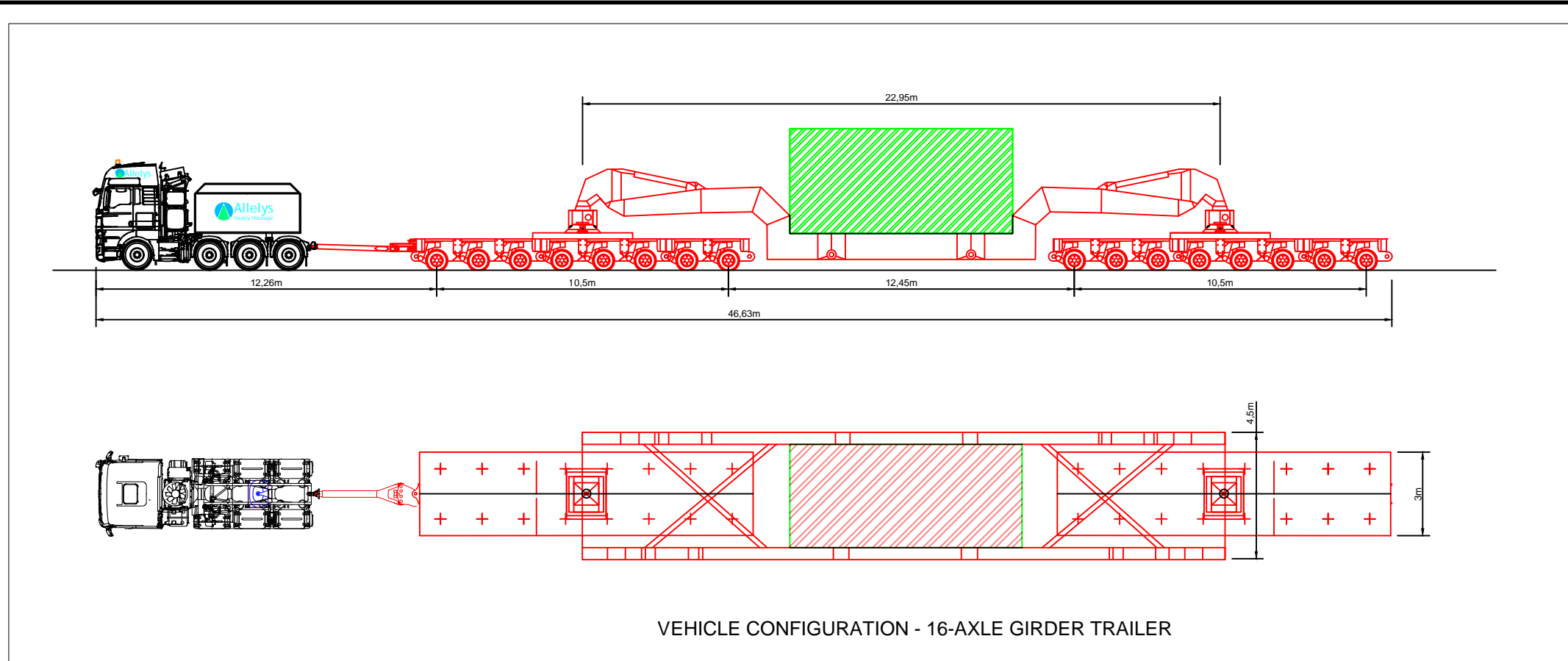
THIS DOCUMENT HAS BEEN PREPARED PURSUANT TO AND SUBJECT TO THE TERMS OF AECOM'S APPOINTMENT BY ITS CLIENT. AECOM ACCEPTS NO LIABILITY FOR ANY USE OF THIS DOCUMENT OTHER THAN BY ITS ORIGINAL CLIENT OR FOLLOWING AECOM'S EXPRESS AGREEMENT TO SUCH USE, AND ONLY FOR THE PURPOSES FOR WHICH IT WAS PREPARED AND PROVIDED.

AECOM  
Unit 1 Wellbrook Court,  
Girton,  
Cambridge, CB3 0NA  
United Kingdom  
Telephone (01223) 488000  
www.aecom.com

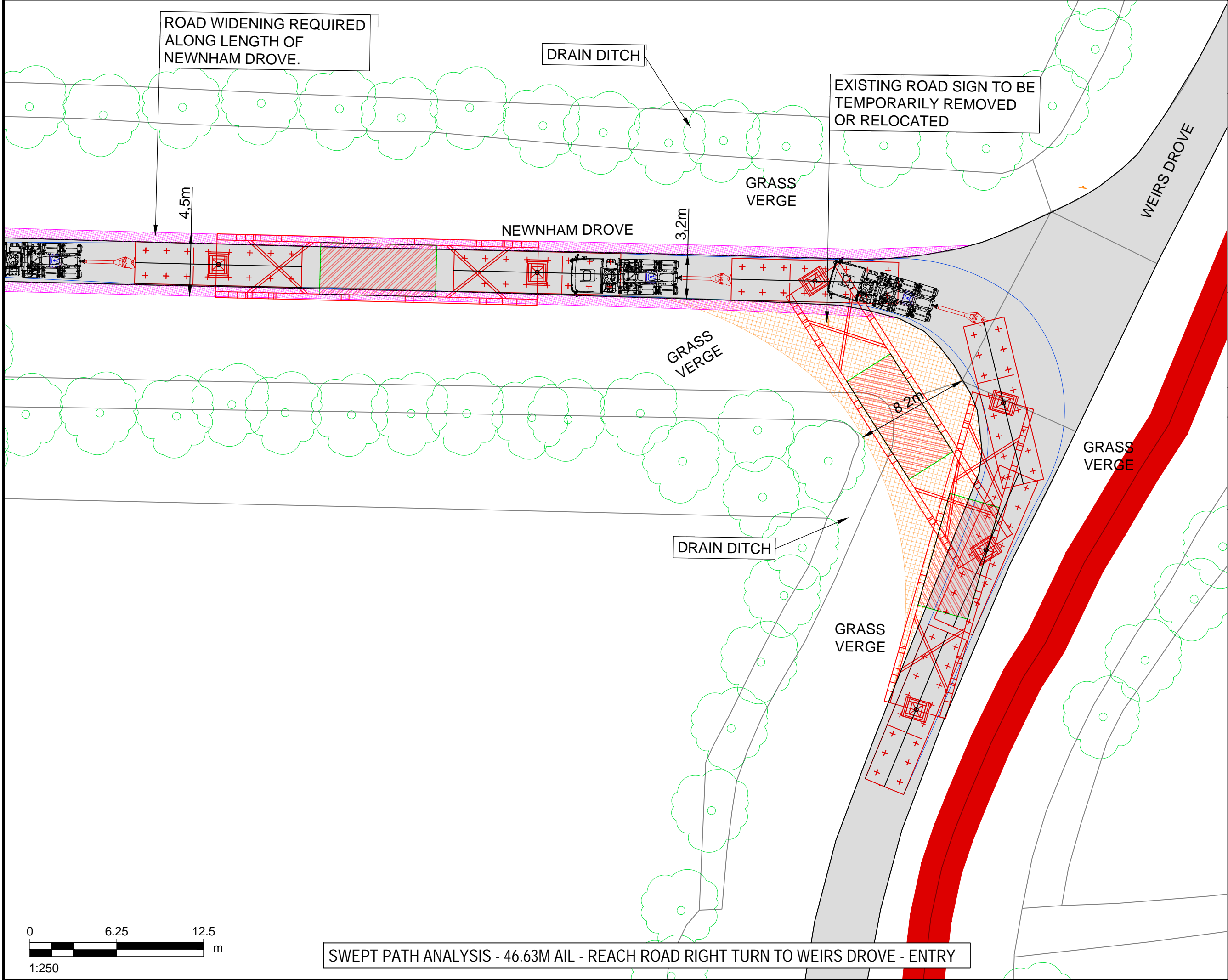
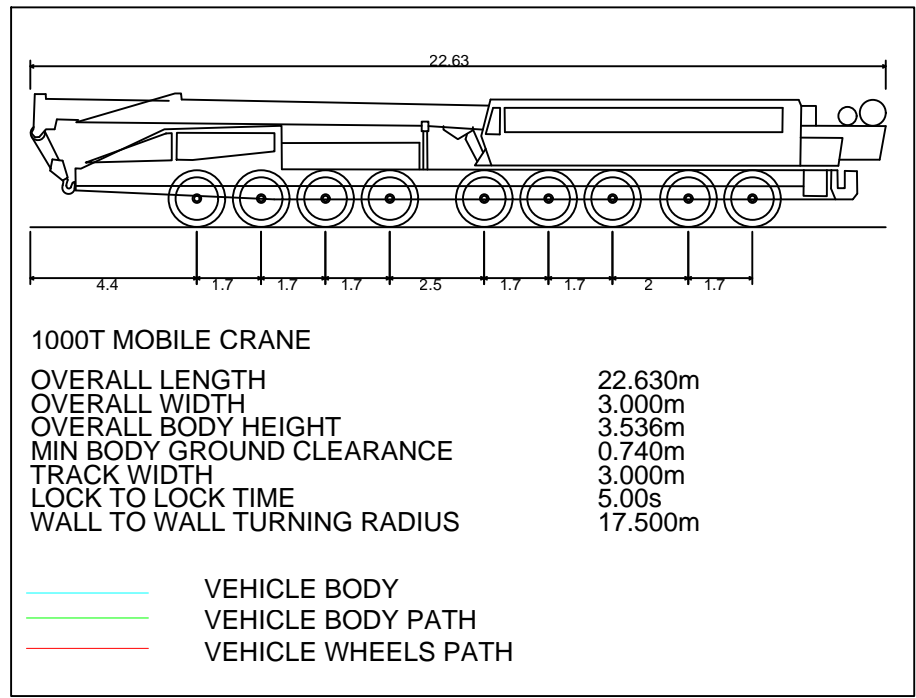
Drawing number	Rev
<b>60589004_ES_CTMP_029</b>	<b>0</b>



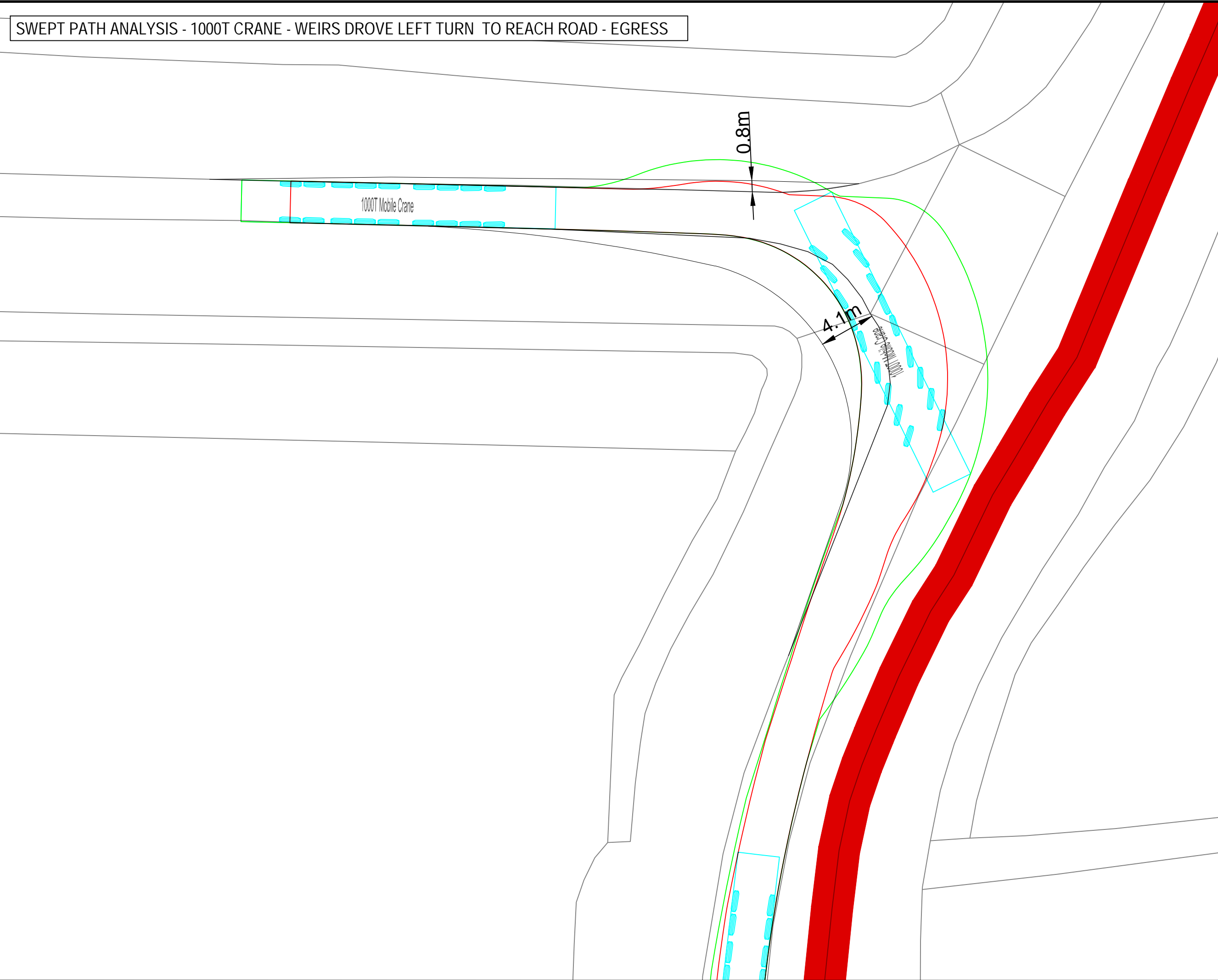
ISO A1 594mm x 841mm  
Filename: E:\PROJECTS\SUNNICA\CA\06589004\_ES\_CTMP\_024.DWG  
Last saved by: HATTONCM  
Last Plotted: 2022-08-08



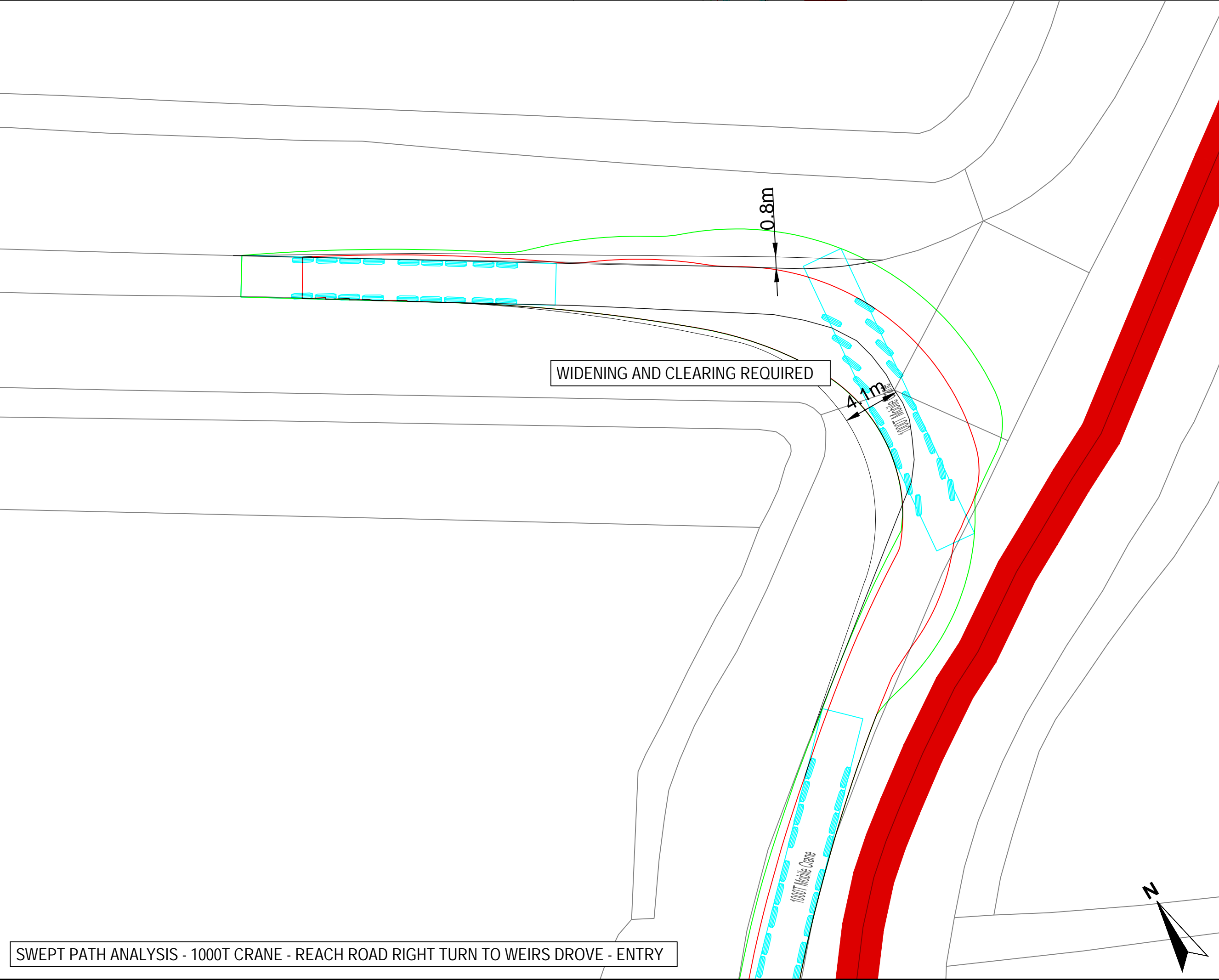
VEHICLE CONFIGURATION - 16-AXLE GIRDER TRAILER



SWEPT PATH ANALYSIS - 46.63M AIL - REACH ROAD RIGHT TURN TO WEIRS DROVE - ENTRY



SWEPT PATH ANALYSIS - 1000T CRANE - WEIRS DROVE LEFT TURN TO REACH ROAD - EGRESS



SWEPT PATH ANALYSIS - 1000T CRANE - REACH ROAD RIGHT TURN TO WEIRS DROVE - ENTRY

THIS DRAWING IS TO BE USED ONLY FOR THE PURPOSE OF ISSUE THAT IT WAS ISSUED FOR AND IS SUBJECT TO AMENDMENT

**LEGEND**

- EXISTING ROAD
- APPROXIMATE OUTER WHEEL TRACK OF TRACTOR UNIT / TRAILER BOGEYS (REFER NOTES)
- OVER SAIL OF TRAILER GIRDER SECTION
- PROPOSED SITE ENTRANCE
- EXISTING TREES / VEGETATION
- EXISTING HEDGES / VEGETATION
- EXISTING ROAD SIGN
- EXISTING STREET FURNITURE (LAMP POST, BOLLARD, EP, TP, etc.)
- SITE BOUNDARY

**NOTES:**

- THIS DRAWING IS BASED ON ORDNANCE SURVEY MASTERMAP MAPPING, AND AS SUCH, ALL INFORMATION SHOWN IS APPROXIMATE ONLY.
- ALL ROAD WIDTHS SHOWN, AS WELL AS POSITIONS OF EXISTING STREET FURNITURE, ARE APPROXIMATE ONLY.
- VEHICLE TRACKING SHOWN IS INDICATIVE ONLY, AND REPRESENTS ASSUMED DELIVERY ROUTE(S) AND APPROXIMATE VEHICLE SIZE ANTICIPATED FOR TRANSFORMER DELIVERY. SPECIFIC VEHICLE TO BE DETERMINED BY EQUIPMENT SUPPLIER / HAULIER.
- DEFINITIVE VEHICLE TRACKING OF SPECIFIC DELIVERY VEHICLE TO BE CARRIED OUT BY HAULIER, TO ENSURE DESIRED MANOEUVRES ARE ACHIEVABLE, AND TO CONFIRM ANY REQUIRED ROAD WIDENING, TEMPORARY WORKS, etc.

Copyright: Contains OS data © Crown copyright and database right 2019  
NOTE: Document Reference: EN010106/APP/6.3  
APFP Regulation: 5(2)(a)

Purpose of Issue  
**FOR DCO SUBMISSION**

Client  
**SUNNICA Ltd**

Project Title

Drawing Title  
**FIGURE 37  
BURWELL  
WEIRS DROVE / NEWNHAM  
DROVE JUNCTION**

Drawn	Checked	Approved	Date
CH	CCAL	CCAR	08/08/2022

AECOM Internal Project No. 60589004  
Scale @ A1 1:250

THIS DOCUMENT HAS BEEN PREPARED PURSUANT TO AND SUBJECT TO THE TERMS OF AECOM'S APPOINTMENT BY ITS CLIENT. AECOM ACCEPTS NO LIABILITY FOR ANY USE OF THIS DOCUMENT OTHER THAN BY ITS ORIGINAL CLIENT OR FOLLOWING AECOM'S EXPRESS AGREEMENT TO SUCH USE, AND ONLY FOR THE PURPOSES FOR WHICH IT WAS PREPARED AND PROVIDED.

AECOM  
Unit 1 Wellbrook Court,  
Girton,  
Cambridge, CB3 0NA  
United Kingdom  
Telephone (01223) 488000  
www.aecom.com

Drawing number	Rev
60589004_ES_CTMP_030	0